

Scale 100 ch. to one Inch

Lincoln Grants Dept Survey

Pennboro July 21st 1843


N

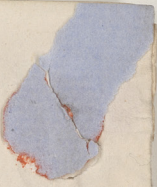
S




Note - the lots or tracts marked yellow are those sold by Genl to Dawson -

Sub of Baron of Mines





Faint, illegible handwriting at the top of the page.



*Parsons
Land*

mainly in case p

McGILL UNIVERSITY
ARCHIVES
ACC. NO. 2211/11
REF. 336

W A Henry Esq Victoria 4 Nov 1856

My Dear Sir

Receiving myself of
your kind attentions to me, when
in Hobart in Aug^r last, please
converse with Mr. Legg in
regard to my Pambona Lands, and
altho' please get all the necessary
documents to clear my way to es-
tablish a claim on the Government,
providing it can be made clear that
"Wiltour's" on any other Grant includes
that of Teat & Lamb. But if we
can rely upon Mr. Legg's statement
inland hence Wiltour's Grant
does not include Teat & Lamb.

Could I trouble you to compare
Legg's statements with the Plans in
your office - which are more to
be relied on than Legg's, and
if you find my Lands there re-
mains in fact for me, then

Return the Papers to me, as I would
not wish to trouble the Surveyor
General, making Claims I had no
right to. But if you find the
matter otherwise - then - present
my Petition in due form to him,
and will await the Result.

Yours truly
Jas Dawson

Part of Boston of 1800