

1283. *Memor No. 33. Geology of the North American Cordillera at the forty-ninth parallel.*
- Geology of the British and French possessions on the Canadian Pacific railway (main line). (No. 107, Annual Report, 1883.)*
1463. *Memor No. 38. A geological reconnaissance between Golden and Kamloops, B.C., along the Canadian Pacific railway.*
- Introduction to the geology of the Cordillera. (Blue-book No. 8, part II.)*
- Annotated guide, Golden to Savona (B.C.). (Blue-book No. 8, part II.)*
- Dawson, George Mercer (See also in Appendix.)
- Report on explorations in British Columbia. (Report of Progress, 1875-76.)*
- Report on explorations in British Columbia, chiefly in the basins of the Blackwater, Salmon, and Nechako rivers, and on François lake. (Report of Progress, 1876-77.)*
- Report of a reconnaissance of Leech river and vicinity. (Made in April 1876.) (Report of Progress, 1876-77.)*
115. *General note on the mines and minerals of economic value of British Columbia, with a list of localities. (Reprinted, with additions and alterations, from the Canadian Pacific Railway report, 1877.) (Report of Progress 1876-77.)*
- Preliminary report on the physical and geological features of the southern portion of the interior of British Columbia, 1877. (Part B, Report of Progress, 1877-78.)*
133. *Report on the Queen Charlotte islands, 1878. (Part B, Report of Progress, 1878-79.)*
- On the Lignite Tertiary formation from the Souris river to the 108th meridian. (Appendix I to part A, Report of Progress, 1879-80.)*
- Report on an exploration from Fort Simpson, on the Pacific coast, to Edmonton on the Saskatchewan, embracing a portion of the northern part of British Columbia and the Peace River country. 1879. (Part B, Report of Progress, 1879-80.)*
- Note on the distribution of some of the more important trees of British Columbia. (Report of Progress, 1879-80.)*
- Summary of explorations in the region extending from the forty-ninth parallel to the Bow river, and from the Rocky mountains eastward to the 111th meridian. (In director's summary (for 1881), Report of Progress, 1880-82.)*
- Preliminary report on the geology of the Bow and Belly Rivers region, N.W. Territory, with special reference to the coal deposits. (Part B, Report of Progress, 1880-82.) See also No. 408.*
410. *Descriptive sketch of the physical geography and geology of the Dominion of Canada. (With A. R. C. Selwyn.)*
454. *Comparative vocabularies of the Indian tribes of British Columbia. (With W. F. Tolmie.)*
- Summary of explorations south of latitude 51° 30' in portions of southern Alberta and the eastern and western slopes of the Rocky mountains. (Selwyn, in director's summary report (for 1883), Annual Report, 1882-84.)*
- Report on the region in the vicinity of the Bow and Belly rivers, North West Territory; embracing the country from the base of the Rocky mountains eastward to long. 110° 45', and from the 49th parallel northward to latitude 51° 20'. (With R. G. McConnell. Part C, Report of Progress, 1882-84.) See also No. 475.*
- Summary of explorations in the Rocky mountains, south of the Red Deer river. (Selwyn, in part A (for 1884), Annual Report, 1885.)*
- Summary of explorations of the northern part of Vancouver island and adjacent coast and islands. (In part A (for 1885), Annual Report, 1885.)*
212. *Preliminary report on the physical and geological features of that portion of the Rocky mountains between latitudes 49° and 51° 30'. (Part B, Annual Report, 1885.)*

235. *Report on a geological examination of the northern part of Vancouver island and adjacent coasts. (Part B, Annual Report, 1886.)*
244. *Notes to accompany a geological map of the northern portion of the Dominion of Canada, east of the Rocky mountains. (Part B, Annual Report, 1886.)*
- Summary of explorations in Yukon Territory and the adjacent northern portion of British Columbia. (In Part A (for 1887), Annual Report, 1887-88.)*
- Summary of explorations in part of the southern interior of British Columbia. (In part A (for 1888), Annual Report, 1887-88.)*
260. *Report on an exploration in the Yukon district, N.W.T., and adjacent northern portion of British Columbia. 1887. (Part B, Annual Report, 1887-88.) See also No. 261, and No. 629.*
271. *The mineral wealth of British Columbia, with an annotated list of localities of minerals of economic value. (Part B, Annual Report, 1887-88.)*
- Summary of work in the West Kootenay district, British Columbia. (In part A, Annual Report, 1888-89.)*
294. *Report on a portion of the West Kootenay district, British Columbia, 1889. (Part B, Annual Report, 1888-89.)*
- Summary of work in the areas of the Kamloops and Shuswap sheets (maps Nos. 556, 557, and 604, 609), British Columbia. (In part A (for 1890), Annual Report, 1890-91.)*
- {552. *Summary Report of the Geological Survey Department for the year 1894.*
- {553. *(Blue-book form, and part A, Annual Report, 1894.)*
573. *Report on the area of the Kamloops map-sheet, British Columbia. (Part B, Annual Report, 1894.)*
- {582. *Summary Report of the Geological Survey Department for the year 1895.*
- {583. *(Blue-book form, and part A, Annual Report, 1895.)*
- Note to accompany maps of the principal numerous creeks of the Cariboo mining district, British Columbia. (List of explanation accompanying portfolio containing maps Nos. 304-317.)*
- {613. *Summary Report of the Geological Survey Department for the year 1896.*
- {614. *(Blue-book form, and part A, Annual Report, 1896.)*
- {632. *Summary Report of the Geological Survey Department for the year 1897.*
- {644. *(Blue-book form, and part A, Annual Report, 1897.)*
- {673. *Summary Report of the Geological Survey Department for the year 1898.*
- {674. *(Blue-book form, and part A, Annual Report, 1898.)*
- {690. *Summary Report of the Geological Survey Department for the year 1899.*
- {691. *(Blue-book form, and part A, Annual Report, 1899.)*
- {716. *Summary Report of the Geological Survey Department for the year 1900.*
- {717. *(Blue-book form, and part A, Annual Report, 1900.)*
488. *Economic minerals of Canada. Paris International Exhibition, 1900.*
- Dawson, John William (Sir) (See also in Appendix.)
428. *The fossil plants of the Devonian and Upper Silurian formations of Canada. Note on the fossil plants referred to in Mr. Richardson's report. (In report by J. Richardson, Report of Progress, 1871-72.)*
- Note on the fossil plants from British Columbia collected by James Richardson in 1872. (Appendix I to report by J. Richardson, Report of Progress, 1872-73.)*
- Report on the fossil plants of the Lower Carboniferous and Millstone Grit formations of Canada.*
- Fossil plants from Mackenzie river. (Selwyn in director's summary report, Report of Progress, 1874-75.)*
- Summary of Tertiary plants from localities in the southern part of British Columbia, with the description of a new species of *Equisetum*. (Appendix II to part B, Report of Progress, 1877-78.)*
- Summary of fossil plants collected by Dr. Selwyn, in the Lignite Tertiary formation of Roche Percée, Souris river. (Appendix II to part B, Report of Progress, 1879-80.)*



List of George Dawson's Pamphlets

1872. Explorations of the Iron Ore Deposits of  
Picton - Comby.

2 page pamphlet.

1874. 1. Lyell's Formations of the West. <sup>Foraminifera - Coccoliths + Rhabdoliths,</sup> <sub>from the Cretaceous of Manitoba</sub>

1875. Notes on the Appearance & Migration of the Locust in  
Manitoba & the N.W. Territories.

1876. Notes on the Locust Invasion <sup>of 1874</sup> in  
Manitoba & The North-West Territories.

76 Notes on the Locust in the North-West in 1876  
(Information on Subject for 1876)

1875-6 Notes on Glaciation of B.C. & Columbia

1875 On Superficial Geology of the Central Region of N.A.

1870. Foraminifera from the Gulf & River St. Lawrence  
The information contained in this short 4 page pamphlet  
gained from a <sup>direct</sup> expedition taken on board in the Summer  
of 1869 - contains some illustrations of Foraminifera -  
the paper itself undated.

\* Report on the climate & agricultural value, general geological features & minerals of economic importance of part of the Northern portion of B.C. & of the Peace River Country -

1889. Notes on the Ore-Deposit of the Treadwell Mine - Alaska -

✓ 1882 - Description Note on a General Section from the Laurentian Axis to the Rocky Mts. north of the 49<sup>th</sup>. Parallel -

1877(?) Sketches of the Part a Great Section of  
 The Stratum of Canada.  
 1877. Note on some recent changes in length of the coast of B.C. & adjacent regions  
 1877. Works of British Columbia & Chile  
 1878. In the Supplement to Geology of B.C.  
 1878. Inaugural Note on the Surface Geology  
 of the Pacific Slope  
 1879. In a New Species of *Leptothorax* - British Columbia  
 1879-80. Note on the distribution of some of the river fishes of British Columbia.  
 1880 - Report on the Pacific Railway - See\*  
 1881. Geology of British Columbia  
 1881. The Superficial Geology of B.C. & adjacent regions.  
 1882-84. Supplement to the Geology of the Province of B.C.  
 A review of the Rivers of B.C. & British Columbia  
 1884. Note on the Corals & Sponges of the Canadian North West  
 1885. Boulder Clay - microscopic studies & organization of the  
 1887. In Canada. Being a history of the North West Territory  
 1887. Note on the Indian water works of the North West Territory  
 1887. Note on the occurrence of fossils in B.C. & the adjacent regions  
 1889. In the earlier relations of the North West Territory & British Columbia  
 1889. Geology of British Columbia  
 1890-96. Recent Tephritism in Canada - "Archaeology, Geology"  
 "The Banner Books" "The Lake and the Sea"  
 1894. Note on the occurrence of the ammonite - Veronic in the  
 (1893) Note on the ~~presence~~ of the *F. in* - Sea on the South West  
 - 1890. Note on the relations of British Columbia - Region  
 1891 - Note on the geological studies of the South West Coast  
 1890 - In the geology of the northern part of the Cordillera, with  
 an attempt to correlate the strata of the glacier period in  
 the Cordillera & Great Plains  
 1890 - In some of the unexplored Regions of Canada  
 1890 - In the physiographical Geology of the Rocky Mountain Region - with special

1891. <sup>of changes in elevation + the history of the Glacial period.</sup> Description notes on Certain implements, weapons  
etc. fr. Graham Island, Queen Charlotte Islands. B.C.

1892. Notes of the Geology of Middleton Island. Alaska

1894. Geological Notes on Some of the coasts + islands  
of Bering Sea + vicinity.

1894. The Progress + kind of Scientific Investigation  
in Canada.

1901. Geological Record of the Rocky Mountain  
Region in Canada -

- 1895 - Glacial Deposits of South western Alberta in the  
vicinity of the Rocky Mts.
- 1895 - Notes on Glacial Deposits of South western Alberta <sup>(short)</sup>
- 1896 - Some Observations tending to show the occurrence of  
Secular Climatic Changes in B. C.
- 1897 The Physical Geography & Geology of Canada
- 1897 Are the Boulder Clays of the Great plains Marine?
1898. Remarkable Landslip in Port Henry County  
P. Q.
- 1897 - Historical Notes on the Yukon District
- Undated - On Some Canadian Species of  
Sporogillae -
- with a plate  
int. on the body  
Commission.

49

1871



1900.

Economic Minerals of Canada  
in small form, with picture cards -  
(Lonsdale factory) (near at top of mine  
or maple leaves -

Co Iron - Gold - Selim - Copper Lead, Zinc,  
Nickel, Magnesia - Mercury, Platinum - Arsenic  
Chromite, Asbestos, Graphite - Gypsum, mica.  
Phosphate - Salt.

Bundle 51

# 1

Voyages and Explorations  
Early French, Russian, etc. etc.

- M Voyage de Jacques Cartier au Canada En 1534 Par Mr. A. Bruni 1865
- ~~M Early English Voyages to America Vols I. II. III. IV P. Hakluyt 1841~~
- ~~M The Polar Regions Richardson 1861~~
- ~~S The Shoe and Canoe by J. J. Poirer Vols 1 & 2~~
- ~~S Journal of boat voyage through Ruperts Land Vols 1-2 Richardson~~

Maps


- ~~C 10 Maps NW Coast of America French & Russian discoveries about 1780-1790~~
- ~~C 1 Map James Bay (French) 1744~~
- ~~C 1 Map Saguenay River (French) 1744~~
- ~~S 1 Atlas (maps) to accompany Perouse's works~~

Reports on Alaska. Seals. etc.

- S Behring Sea Arbitration Press Clippings 1889-95 2 Books (bound?)
- S Report on Fur Seal Investigations 1896-97 Parts 1-4 Vols 4
- S Fur Seal Arbitration 8 Volumes (handsome binding)
- S Behring Sea Arbitration 13 Volumes
- ~~S Seal and Salmon Fisheries of Alaska Vols I. II. III. IV. ✓~~
- ~~S "Alaska" 41<sup>st</sup> Congress 2<sup>nd</sup> Session. Ex. Doc. No. 177 1 Vol. ✓~~
- ~~S Directory for Behring Sea and Coast of Alaska 1 Vol ✓~~
- ~~S <sup>Pacific</sup> Coast Pilot of Alaska first Part 1869 1 Vol~~
- ~~S Do Do Part 1 2<sup>nd</sup> Series 1883 1 Vol~~
- ~~S Do Do Appendix 1 1879 Meteorology and Bibliography 1 Vol~~
- M U.S. Coast Survey Coast Pilot of Alaska (Pt. I 1869) J Davidson

Ethnology

- S Report on the Mound Explorations by Cyrus Thomas 1 Vol.
- ~~S 3 Bundles Miscellaneous pamphlets etc. relating to Ethnology  
these probably constitute a valuable collection~~



Pamphlets

D<sup>r</sup> G. M. Dawson's Writings

approximate  
No. of copies

S	Remarkable Landslip in Portneuf County P.Q.	125
"	Glacial Deposits of Southwestern Alberta etc	45
"	The Physical Geography & Geol. of Canada	59
"	Observations tending to show Climate changes in B.C.	80
	Are the Boulder clays of the great Plains marine	125
	Historical notes on the Yukon district	36
	Address to the Geological Section of the B.A.A.S.	100
	Paper on the Mineral Wealth of B.C. Journal Roy. Col. Inst	19
-	Report on the Ethnological Survey of Canada 1899 Dover Meeting B.A.A.S	27
	On the Superficial Geology of the Central region of North America	4
	On Some Canadian Species of Spongiellae	47
	Notes on appearance and migration of the Locust in Manitoba & N.W.S. 1875	47
	Notes on some of the more recent changes in level of the Coast of B.C. etc	35
	Notes on the Locust in the Northwest in 1876	25
	Rocks of British Columbia and Chile	16
	Notes on the Glaciation of British Columbia	25
	On Foraminifera from Gulf and River St. Lawrence	28
	Note on the distribution of some of the more important trees of B.C.	14
	Notes on Locust invasion of 1874 in Manitoba and N.W.S.	42
	I Lignite formations of the West - II Foraminifera Coccoliths etc from the Cretaceous of Manitoba	3
	Notes on the occurrence of Jade in British Columbia	23
	Notes on the Coals and Lignites of the Canadian northwest	4
	On a new species of Loftusia from British Columbia	59
	On the Superficial geology of B.C. and adjacent regions	2
	On the Superficial geology of British Columbia	46
	On the earlier Cretaceous rocks of the northwestern portion of the Dom. of Canada.	98
	On the Microscopic structure of certain Boulder clays	34
	Travelling notes on the Surface Geology of the Pacific Slope	54
	Notes on the Cretaceous of the British Columbia region. The Nanaimo group.	23
	Notes on the Treadwell mine. Alaska.	11
	Report on the Climate etc of part of northern portion of B.C.	4

all at - Survey -

13

Page 13

Dear Mother

I received your letter of the 10th and was glad to hear from you. I am well and hope these few lines will find you the same. I have not much news to write at present. The weather here is very warm now, and I have been out for a walk every day. I have also been reading some of the books you gave me, and they are very interesting. I have not time to write you more at present, but I will write again soon. Give my love to all the family. I am, dear Mother, your affectionate son, John Smith.

Pamphlets

Cont<sup>d</sup>

D. S. M. Dawson's Writings

approximate  
no. of Copies

S	Sketches of the past and present condition of the Indians of B. C.	11
"	On the Superficial deposits and glaciation of the district	
"	in the vicinity of the Bow and Belly Rivers	25
"	Notes on the Indian tribes of the Yukon district	22
"	On some of the larger unexplored regions of Canada	52
"	Glaciation of British Columbia	100
"	The Canadian Rocky Mountains	24
"	Geology of British Columbia	47
"	Notes on the Geological Structure of the Selkirk Range	43
"	On the glaciation of the northern part of the Cordillera	69
"	Sketches of the past and present conditions of the Indians of Canada	103
"	Recent Explorations in Canada	9
"	Later Physiographical geology of the Rocky Mountains	31
"	Descriptive notes on certain Implements Weapons etc.	
"	from Graham Island Queen Charlotte Islands	7
"	Descriptive note on a general section from the Laurentian	
"	axis to the Rocky Mountains north of the 49 <sup>th</sup> Parallel	19
"	On certain borings in Manitoba and the Northwest Territory	20
"	The Progress and Trend of Scientific Investigations in Canada	49
"	Notes on the depletion of the Fur Seal in the Southern Seas	14
"	Notes on Mammoth remains in Yukon district and Alaska	48
"	Notes on the Geology of Middleton Island Alaska	18
"	Geological notes on some of the Coasts and Islands of Bering Sea etc.	46
"	Notes on the glacial deposits of southwest Alberta	150

Duplicates wrapped ready for mailing

S	Descriptive notes on certain implements etc from Graham Island with	} 20
	Notes on the Shuswap people of B. C.	
S	Certain borings in Manitoba and the N. W. T.	3
S	Glaciation of B. C. & Earlier Cret. rocks of the northern portion of the Dominion	3

S ~~Geography of the British Colonies by M. Dawson & Alex. Sutherland 1 Volume~~

(14)

Comptroller

9-8-44

~~14~~

1. The first part of the report is a general statement of the work done during the year. It is a summary of the work done by the various departments and is intended to give a general idea of the work done during the year.

2. The second part of the report is a statement of the work done by the various departments. It is a summary of the work done by each department and is intended to give a general idea of the work done during the year.

3. The third part of the report is a statement of the work done by the various departments. It is a summary of the work done by each department and is intended to give a general idea of the work done during the year.

4. The fourth part of the report is a statement of the work done by the various departments. It is a summary of the work done by each department and is intended to give a general idea of the work done during the year.

5. The fifth part of the report is a statement of the work done by the various departments. It is a summary of the work done by each department and is intended to give a general idea of the work done during the year.

6. The sixth part of the report is a statement of the work done by the various departments. It is a summary of the work done by each department and is intended to give a general idea of the work done during the year.

7. The seventh part of the report is a statement of the work done by the various departments. It is a summary of the work done by each department and is intended to give a general idea of the work done during the year.

8. The eighth part of the report is a statement of the work done by the various departments. It is a summary of the work done by each department and is intended to give a general idea of the work done during the year.


9. The ninth part of the report is a statement of the work done by the various departments. It is a summary of the work done by each department and is intended to give a general idea of the work done during the year.

10. The tenth part of the report is a statement of the work done by the various departments. It is a summary of the work done by each department and is intended to give a general idea of the work done during the year.



Pamphlets

An American Geographical Railway guide (Jas Macfarlane)	10 copies
On an Expedition down the Begh-ula River	ditto 25 copies
Emminent living geologist D. S. M. Dawson	20 copies



- 1 Bundle Separates - Royal Society (Canada) Proceedings
- 10 Bundles Miscellaneous Geological pamphlets
- 1 do Natural History
- 1 do Forestry
- 1 do Zoology
- 2 do Glacial Geology
- 1 do Engineering
- 1 do Botany
- 2 do Palaeontology
- 1 do Biology and Anthropology
- 2 do General Scientific


Over

12

*[Faint, illegible handwriting]*

*[Faint, illegible handwriting]*

*[Faint, illegible handwriting]*



Acc 909A  
Bundle 51 75