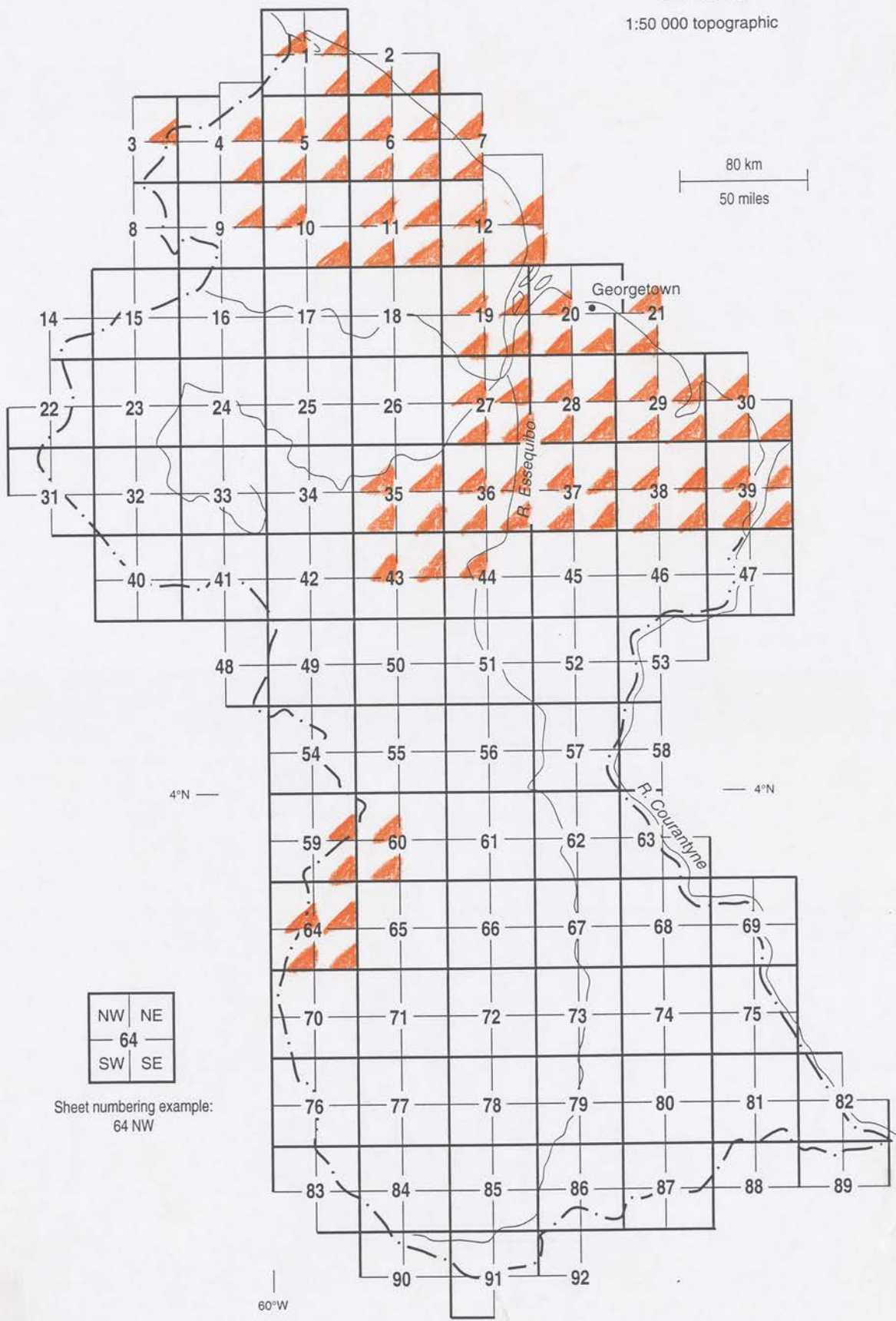


60°W

GUYANA

1:50 000 topographic



NW	NE
64	
SW	SE



Sheet numbering example:
64 NW



D.O.S. 440 (Series E 71)
 First Edition-D.O.S.
 Published by Directorate of Overseas Surveys.
 © CROWN COPYRIGHT 1961.

Printed for D.O.S. by the Ordnance Survey
 Users noting corrections or additions to this map are
 requested to annotate and send it to the Director of
 Overseas Surveys, Tolworth, Surrey, England. The map
 will be replaced.

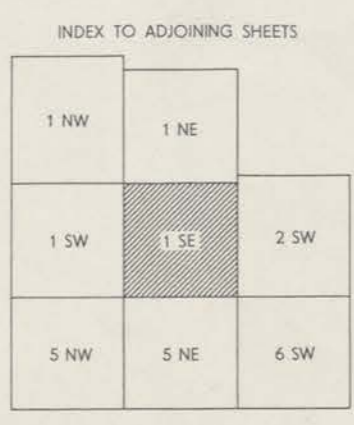
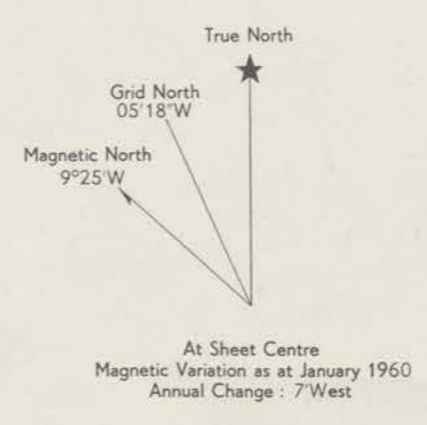
SCALE 1:50,000



<p>Towns or areas with permanent buildings</p> <p>Other populated areas</p> <p>Huts, Villages</p> <p>Main Roads</p> <p>Secondary Roads</p> <p>Tracks</p> <p>Minor Tracks</p> <p>Railway</p> <p>Drain or Irrigation Channel</p> <p>Combined Drain and Track</p> <p>Telegraph or Telephone Lines</p> <p>along Road</p> <p>along Track</p> <p>Power Transmission Lines</p>	<p>Boundaries - International or Inter-Territorial</p> <p>County</p> <p>District H.Q.</p> <p>Boundary Filler</p> <p>Trigonometrical Stations - Primary</p> <p>Secondary</p> <p>Unclassified</p> <p>Astronomical Fix</p> <p>Spot Heights in Feet</p> <p>Prominent Hills</p> <p>Mosque, Temple</p> <p>Ruin</p> <p>Wireless Station</p> <p>Borehole, Well</p> <p>Mineral Workings</p>	<p>Forest</p> <p>Thicket</p> <p>Scrub</p> <p>Savanna</p> <p>Mangrove</p> <p>Swamp Forest</p> <p>Other Swamps</p> <p>Cultivation and Plantation</p> <p>Distict Vegetation Boundaries are shown as a dotted line</p>	<p>Watercourses</p> <p>Lake</p> <p>Waterfall</p> <p>Rapids</p> <p>Sand or Mud</p> <p>Sand Dunes</p> <p>Cliff</p> <p>Bar</p> <p>Beach</p> <p>Rock</p> <p>Island</p> <p>Bay</p> <p>Harbour</p> <p>Channel</p> <p>Shoals</p> <p>Reefs</p> <p>Breakers</p> <p>Breaker Banks</p> <p>Breaker Rocks</p> <p>Breaker Islands</p> <p>Breaker Banks</p> <p>Breaker Rocks</p> <p>Breaker Islands</p>
---	--	--	--

ABBREVIATIONS

Police Post	PP	Distict	Dist
Assault	Ass	Water	W
Bar	Bar	Swamp	Sw
Well	Well	Mineral	Min
Post, Telegraph Office	P.T.	Stationary	Stn



SHEET HISTORY

Constructed and photographed by Directorate of Overseas Surveys, 1960 (D.O.S. 440).
 Field Survey Data supplied by Lands and Mines Department.
 Air Photography by Spartan Air Services Ltd., 1954 and Hunting Aerosurveys Ltd., 1956.
 Additional information supplied by Department of Lands & Mines, British Guiana.

MAPS CONSULTED -
 1:500,000 British Guiana, D.O.S. (Misc.) 174, 1954.


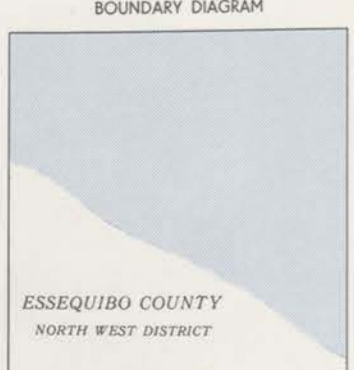
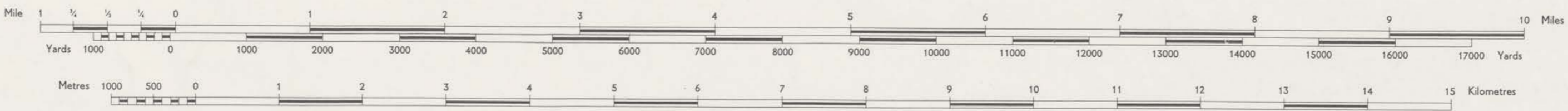
British Guiana
 Transverse Mercator
 International
 Foot
 59° West of Greenwich
 Equator
 99975
 900,000 Feet Easting
 Nil Northing



D.O.S. 440 (Series E 791)
 First Edition D.O.S.
 Published by Directorate of Overseas Surveys.
 © CROWN COPYRIGHT 1961.

Printed for D.O.S. by the Ordnance Survey
 Users noting corrections or additions to this map are
 requested to annotate and send it to the Director of
 Overseas Surveys, Tolworth, Surrey, England. The map
 will be replaced.

SCALE 1:50,000



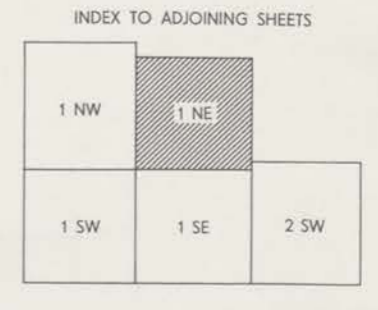
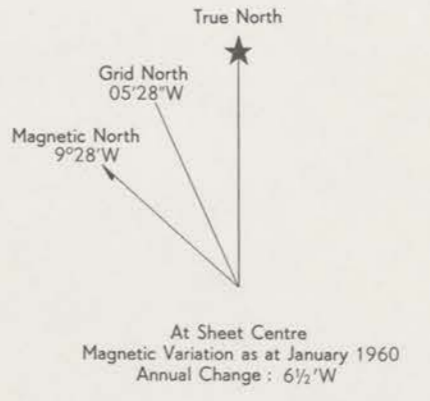
AIR PHOTOGRAPHY
 a. OCTOBER 1954
 b. JULY & NOVEMBER 1955
 c. NO AIR PHOTO COVER

<p>Towns or areas with permanent buildings</p> <p>Other populated areas</p> <p>Hut, Villages</p> <p>Main Roads</p> <p>Secondary Roads</p> <p>Minor Tracks</p> <p>Railway</p> <p>Drain or Irrigation Channel</p> <p>Combined Drain and Track</p> <p>Telegraph or Telephone Lines</p> <p>along Road</p> <p>along Track</p> <p>Power Transmission Lines</p>	<p>Boundaries - International or Inter-Territorial</p> <p>County</p> <p>District</p> <p>District H.Q.</p> <p>Boundary Pillar</p> <p>Trigonometrical Stations - Primary</p> <p>Secondary</p> <p>Unclassified</p> <p>Astronomical Fix</p> <p>Spot Heights in Feet</p> <p>Prominent Hills</p> <p>Mosque, Temple</p> <p>Ruin</p> <p>Wireless Station</p> <p>Borehole, Well</p> <p>Mineral Workings</p>	<p>Forest</p> <p>Thicket</p> <p>Scrub</p> <p>Savanna</p> <p>Mangrove</p> <p>Swamp Forest</p> <p>Other Swamps</p> <p>Cultivation and Plantation</p> <p>(C - Coconuts and tree crops, R - Rice, S - Sugar cane)</p> <p>Distinct Vegetation Boundaries are shown as a dotted line</p>	<p>Watercourses</p> <p>Lake</p> <p>Waterfall</p> <p>Crater</p> <p>Quarry</p> <p>Dam</p> <p>Fund</p> <p>Waterfall</p> <p>Sand or Mud</p> <p>Sand Dunes</p> <p>Sand or Mud</p> <p>Slip Rock</p> <p>Outcrop Rock</p> <p>Building Rock</p>
--	--	--	--

ABBREVIATIONS

False Fix	FP	Obelisk	Ob
Height	H	Water	W
Islet	Isl	East River	ER
Island	I	Red River	RR
Peak, Topograph	PT	Canal	Can

The representation on this Map of a Road, Track or Footpath, is no evidence of the existence of a right of way.



Grid - Transverse Mercator
 Projection - Spheroid - International
 Unit of Measurement - Foot
 Meridian of Origin - 59° West of Greenwich
 Latitude of Origin - Equator
 Scale Factor at Origin - .99975
 False Co-ords of Origin - 900,000 Ft Easting Nil Northing

1:50,000

PROVISIONAL EDITION

BRITISH GUIANA

UTM GRID

Series E791
Sheet 5SW
Edition 2-GSGS




OS 43/86/2 122
OS 43/86/2 122
OS 43/86/2 122
OS 43/86/2 122

Published by D. Survey, Ministry of Defence, United Kingdom 1965
BRITISH CROWN COPYRIGHT RESERVED

Transverse Mercator Projection,
International Spheroid.

Converted to series E791 from DOS 440.
UTM Grid added by SFC, RE in 1964



SCALE 1:50,000

Agents for the sale of this map are: Edward Stanford Ltd., 1214, Long Ave., London, W.6.2. Price 2/6 net. Copies may also be obtained from the Lands and Mines Department, Georgetown, British Guiana.

Constructed by the Ministry of Agriculture, Forests and Lands, British Guiana, 1962.
Photographed by Directorate of Overseas Surveys 1964.

INDEX TO ADJOINING SHEETS

4NE	5NW	5NE
4SE	5SW	5SE
9SE	10NW	10NE

Printed for D Survey, Ministry of Defence, United Kingdom, by Ordnance Survey
10001/163/8677/03

1000 METRE UNIVERSAL TRANSVERSE MERCATOR GRID

Black numbered lines indicate the 1000 metre Universal Transverse Mercator Grid Zone 21 International Spheroid. The last three digits of the Grid numbers are omitted.

Blue numbered black ticks outside the sheet line indicate the 1000 metre Universal Transverse Mercator Grid, Zone 20 International Spheroid.

To give a standard reference on the sheet to nearest 100 metres

Sample point: **LEVEL CROSSING**

1. Read letters identifying 100 000 metre square to which the point lies.

2. Locate first VERTICAL grid line to left of point then L.A.S.C.I. figure labelling margin on the line itself.

3. Estimate tenths from grid line to point.

4. Locate first HORIZONTAL grid line below point and read L.A.S.C.I. figure labelling the line either in the 'W' or 'E' margin or on the line itself.

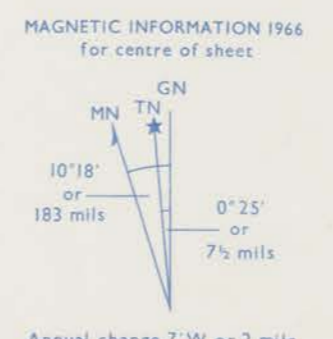
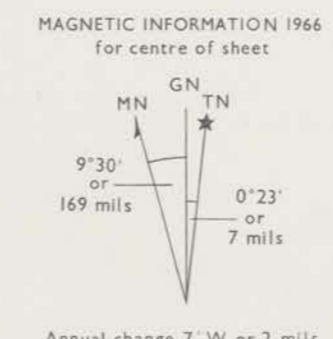
5. Estimate tenths from grid line to point.

Example: **51775500**

If reporting beyond 9°N.5 or 18°E.W. prefix Grid Zone Designation as: **21N51775500**

GRID DATA

Universal Transverse Mercator Grid
Zone 21
Projection: Transverse Mercator
Spheroid: International
Origin: Long 57°W Lat. Equator
False co-ordinates of origin:
500 000 m E Om N



Series E791
Sheet 5SW
Edition 2-GSGS

1:50,000

PROVISIONAL EDITION

BRITISH GUIANA

07° 45' N

UTM GRID

5 SE

Series E791
Sheet SSE
Edition 2-GSGS



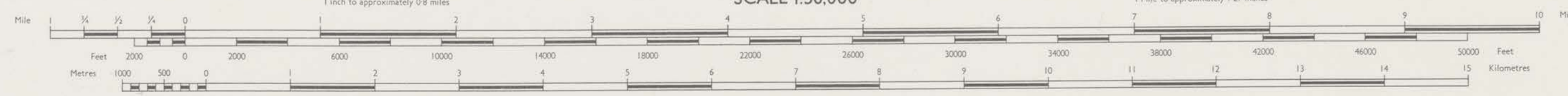
NO PHOTO
COVERAGE

59° 45' W

59° 30' W

07° 30' N

SCALE 1:50,000



Published by D. Survey, Ministry of Defence, United Kingdom 1965
BRITISH CROWN COPYRIGHT RESERVED

Transverse Mercator Projection,
International Spheroid.

Converted to series E791 from DOS 440,
UTM Grid added by SFC, RE in 1964

Series E791
Sheet SSE
Edition 2-GSGS

GRID DATA
Universal Transverse Mercator Grid
Zone 21
Projection: Transverse Mercator
Spheroid: International
Origin: Long 57°W Lat. Equator
False co-ordinates of origin:
500 000 m E 0 m N

1000 METRE UNIVERSAL TRANSVERSE MERCATOR GRID

Black numbered lines indicate the 1,000 metre Universal Transverse Mercator Grid Zone 21 International Spheroid. The last three digits of the Grid numbers are omitted.

Blue numbered black ticks outside the sheet line indicate the 1,000 metre Universal Transverse Mercator Grid, Zone 20 International Spheroid.

To give a standard reference on this sheet to nearest 100 metres

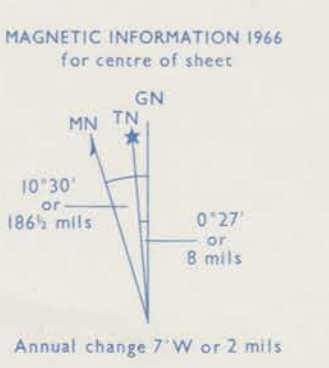
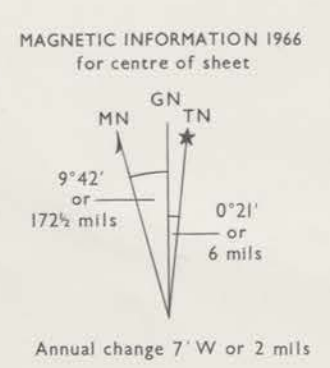
Sample point - 1107

- 1 Read letters identifying 100 000 metre square in which the point lies.
- 2 Locate first VERTICAL grid line to left of point, read LANCY figures labelling the line either in the top or bottom margin on the line itself. Estimate tenths from grid line to point.
- 3 Locate first HORIZONTAL grid line below point and read LANCY figures labelling the line either in the left or right margin on the line itself. Estimate tenths from grid line to point.

Example - 750000

If reporting beyond 9°N.S. or 18°E.W. prefix Grid Zone Designation as:

21NT087444
21NT087444

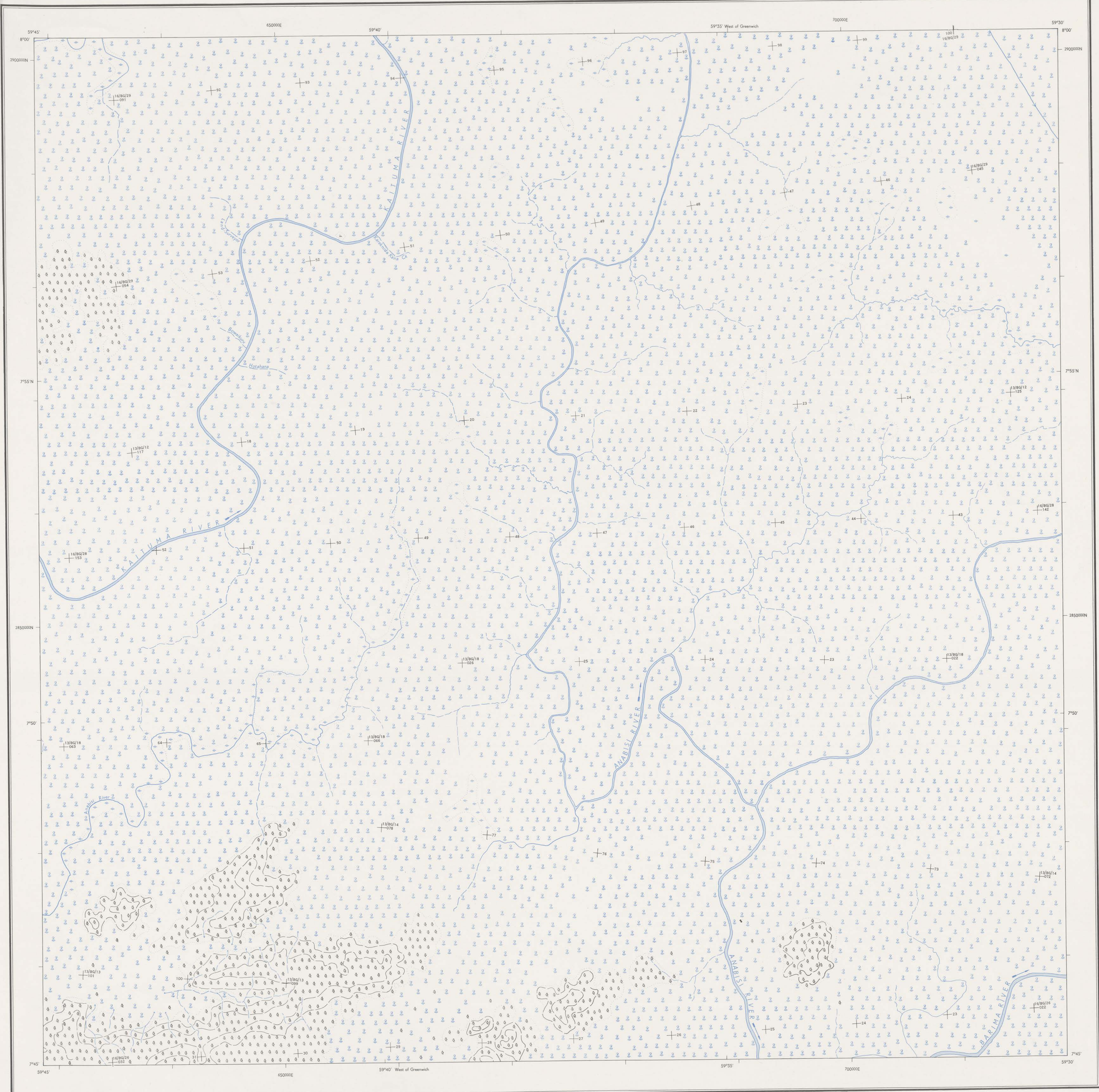


Constructed by the Ministry of Agriculture, Forests and Lands, British Guiana, 1962. Photographed by Directorate of Overseas Surveys, 1964.

INDEX TO ADJOINING SHEETS

SNW	SNE	6NW
SSW	SSE	6SW
10NW	10NE	11NW



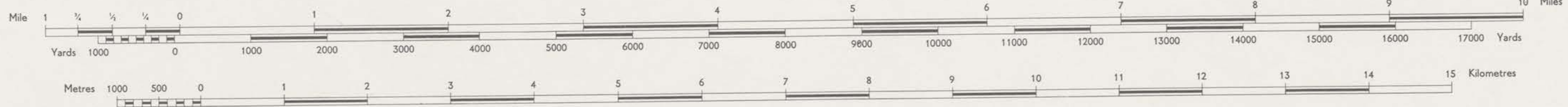
Printed for D. Survey, Ministry of Defence, United Kingdom, by Ordnance Survey 100010510677105



D.O.S. 440 (Series E 791) First Edition-D.O.S. Published by Directorate of Overseas Surveys © CROWN COPYRIGHT 1961.

SCALE 1:50,000

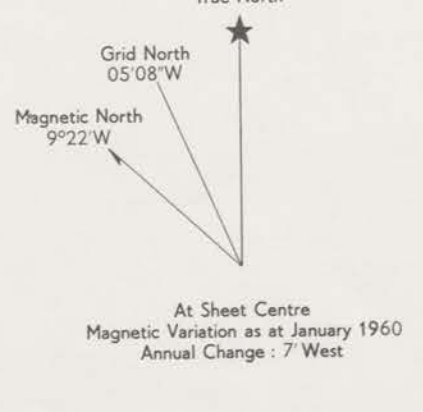
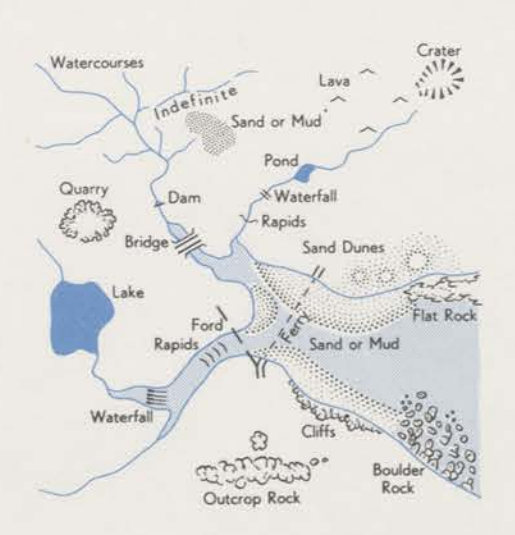
Printed for D.O.S. by the Ordnance Survey. Users noting corrections or additions to this map are requested to annotate and send it to the Director of Overseas Surveys, Tolworth, Surrey, England. The map will be replaced.



SHEET HISTORY Constructed, drawn and photographed by Directorate of Overseas Surveys, 1960 (D.O.S. 440). Field Survey Data supplied by Lands and Mines Department. Air Photography by Spartan Air Services Ltd., 1954 and Hunting Aerosurveys Ltd., 1956. Additional information supplied by Department of Lands & Mines, British Guiana.

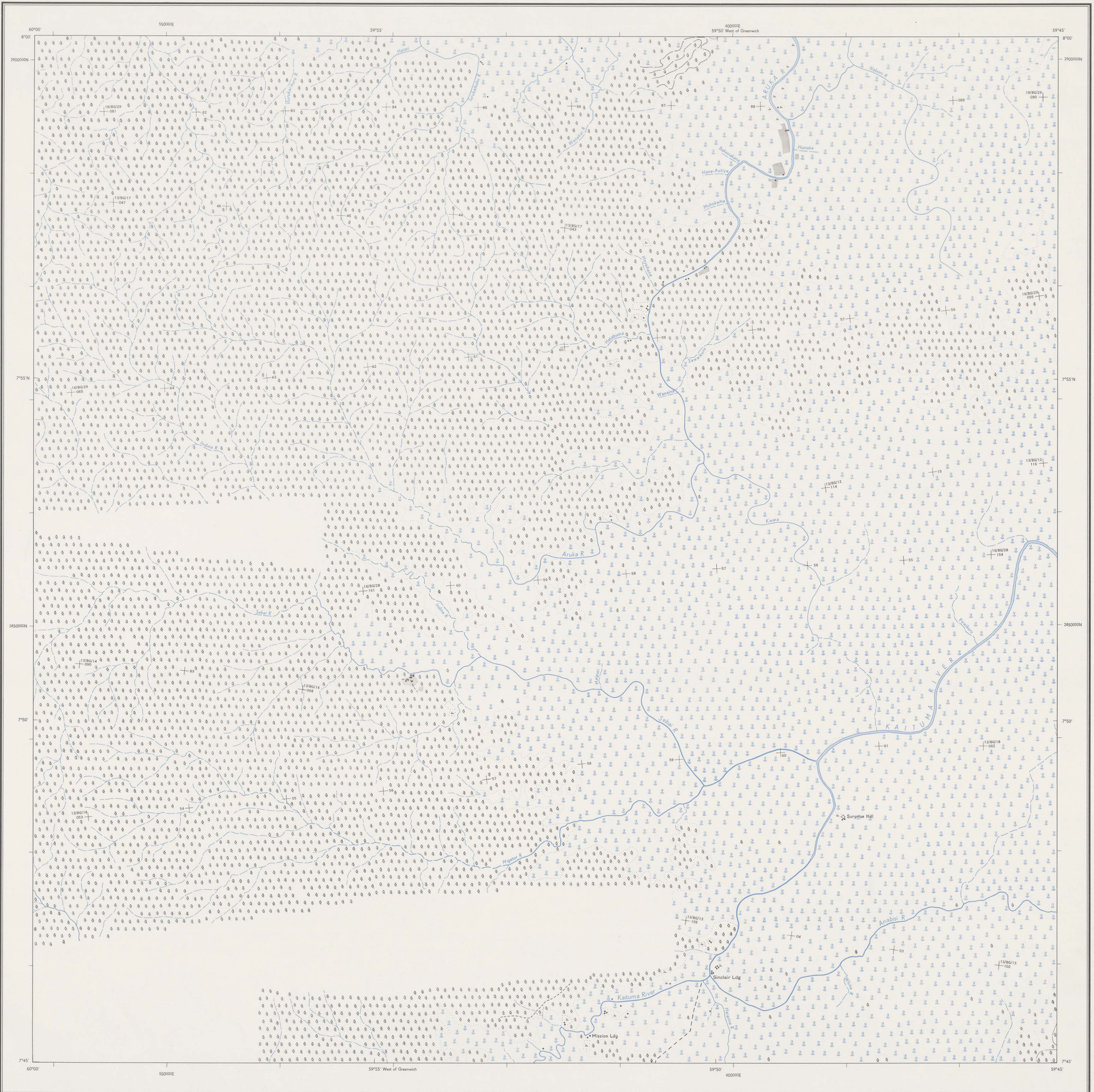
MAPS CONSOLIDATED: 1:500,000 British Guiana, D.O.S. (Misc.) 17d, 1954.

- Legend for symbols: Towns or areas with permanent buildings, Other populated areas, Main Roads, Secondary Roads, Tracks, Minor Tracks, Railway, Drain or Irrigation Channel, Combined Drain and Track, Telegraph or Telephone Lines, Power Transmission Lines, Boundaries, District H.Q., Triangulation Stations, Astronomical Fix, Spot Heights, Prominent Hills, Mosques, Temples, Ruins, Wireless Station, Borehole, Well, Mineral Workings, Forest, Thicket, Scrub, Savanna, Mangrove, Swamp Forest, Cultivation and Plantation, Distinct Vegetation Boundaries, Abbreviations (P.P., H.P., S.C., H., P.T., etc.).



INDEX TO ADJOINING SHEETS table with 3x3 grid of sheet identifiers (1 SW, 1 SE, 2 SW, 5 NW, 5 NE, 6 NW, 5 SW, 5 SE, 6 SW).


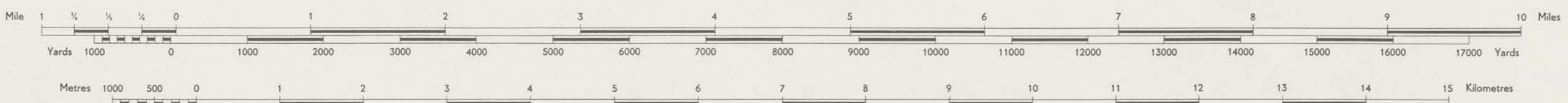
Grid - Transverse Mercator Projection, Spheroid - International, List of Measurement - 59° West of Greenwich, Meridian of Origin - 59° West of Greenwich, Equator, Latitude of Origin - 99975, Scale Factor at Origin - 900,000 Ft Existing, False Co-ords of Origin - NI Northing.



D.O.S. 440 (Series E 791)
First Edition-D.O.S.
Published by Directorate of Overseas Surveys
© CROWN COPYRIGHT 1961.

Printed for D.O.S. by the Ordnance Survey
Users noting corrections or additions to this map are
requested to annotate and send it to the Director of
Overseas Surveys, Tolworth, Surrey, England. The map
will be replaced.

SCALE 1:50,000



<ul style="list-style-type: none"> Towns or areas with permanent buildings Other populated areas Hut, Villages Main Roads Secondary Roads Tracks Minor Tracks Railway Drain or irrigation Channel Combined Drain and Track Telegraph or Telephone Lines along Road along Track Power Transmission Lines 	<ul style="list-style-type: none"> Boundaries - International or Inter-Territorial County District District H.Q. Boundary Pillar Trigonometrical Stations - Primary Secondary Unclassified Astronomical Fix Spot Heights in Feet Prominent Hills Mosque, Temple Ruin Wireless Station Borehole, Well Mineral Workings 	<ul style="list-style-type: none"> Forest Thicket Scrub Savanna Mangrove Swamp Forest Other Swamps Cultivation and Plantation Distinct Vegetation Boundaries are shown as a dotted line 	<ul style="list-style-type: none"> Watercourses Waterfall Crater Lava Sand or Mud Quarry Bridge Dam Waterfall Sand Dunes Sand or Mud Flax Road Outcrop Rock Boiler Rock
---	---	--	---

INDEX TO ADJOINING SHEETS

	1 SW	1 SE
4 NE	5 NW	5 SE
4 SE	5 SW	5 SE

At Sheet Centre
Magnetic Variation as at January 1960
Annual Change: 7' West

Grid -
Projection -
Spheroid -
Unit of Measurement -
Meridian of Origin -
Latitude of Origin -
Scale Factor at Origin -
False Co-ords of Origin -

British Guiana
Transverse Mercator
International
Foot
59° West of Greenwich
Equator
99975
900,000 Ft Easting
Nil Northing

ABBREVIATIONS


Police Post	PP	Church	Ch
Railway	RR	Water	W
Road	Rd	Forest	F
Highway	H	Rail Road	RH
Post Office	PO	Canopy	Cm




D.O.S. 440 (Series E 791)
First Edition-D.O.S.
Published by Directorate of Overseas Surveys

© CROWN COPYRIGHT 1961.

SCALE 1:50,000



Printed for D.O.S. by the Ordnance Survey
Users noting corrections or additions to this map are
requested to annotate and send it to the Director of
Overseas Surveys, Tolworth, Surrey, England. The map
will be replaced.



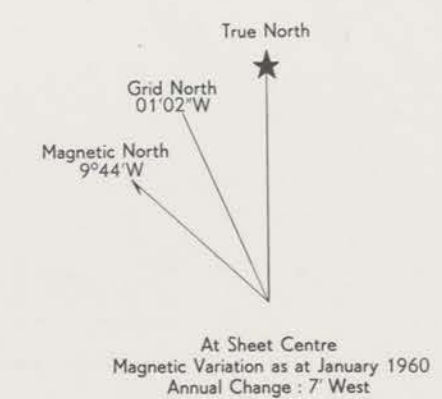
SHEET HISTORY

Constructed, drawn and photographed by Directorate of Overseas Surveys, 1960 (D.O.S. 440).
Field Survey Data supplied by Lands and Mines Department.
Air Photography by Spartan Air Services Ltd., 1954 and Hunting Aerosurveys Ltd., 1955-1956.
Additional information supplied by Department of Lands & Mines, British Guiana.

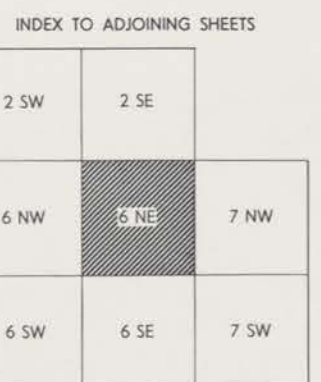
MAPS CONSULTED -
1:500,000 British Guiana, D.O.S. (Misc.) 17a and 17d, 1954.

Towns or areas with permanent buildings	Boundaries - International or Inter-Territorial	Forest	Watercourses
Other populated areas	County	Thicket	
Huts, Villages	District	Scrub	Lava
Main Roads	District H.Q.	Savanna	
Secondary Roads	Boundary Pillar	Mangrove	Crater
Tracks	Trigonometrical Stations - Primary	Swamp Forest	Cliffs
Minor Tracks	Unstaffed	Other Swamps	Lake
Railway	Astronomical Fix	Cultivation and Plantation	
Drain or Irrigation Channel	Spot Heights in Feet	(C - Coconuts and tree crops, R - Rice, S - Sugar cane)	Waterfall
Combined Drain and Track	Prominent Hills	Distinct Vegetation Boundaries are shown as a dotted line	Outcrop Rock
Telegraph or Telephone Lines	Mosque, Temple		Bar Rock
along Road	Ruin		
along Track	Wireless Station		
Power Transmission Lines	Borehole, Well		
	Mineral Workings		

The representation on this Map of a Road, Track or Footpath, is no evidence of the existence of a right of way.

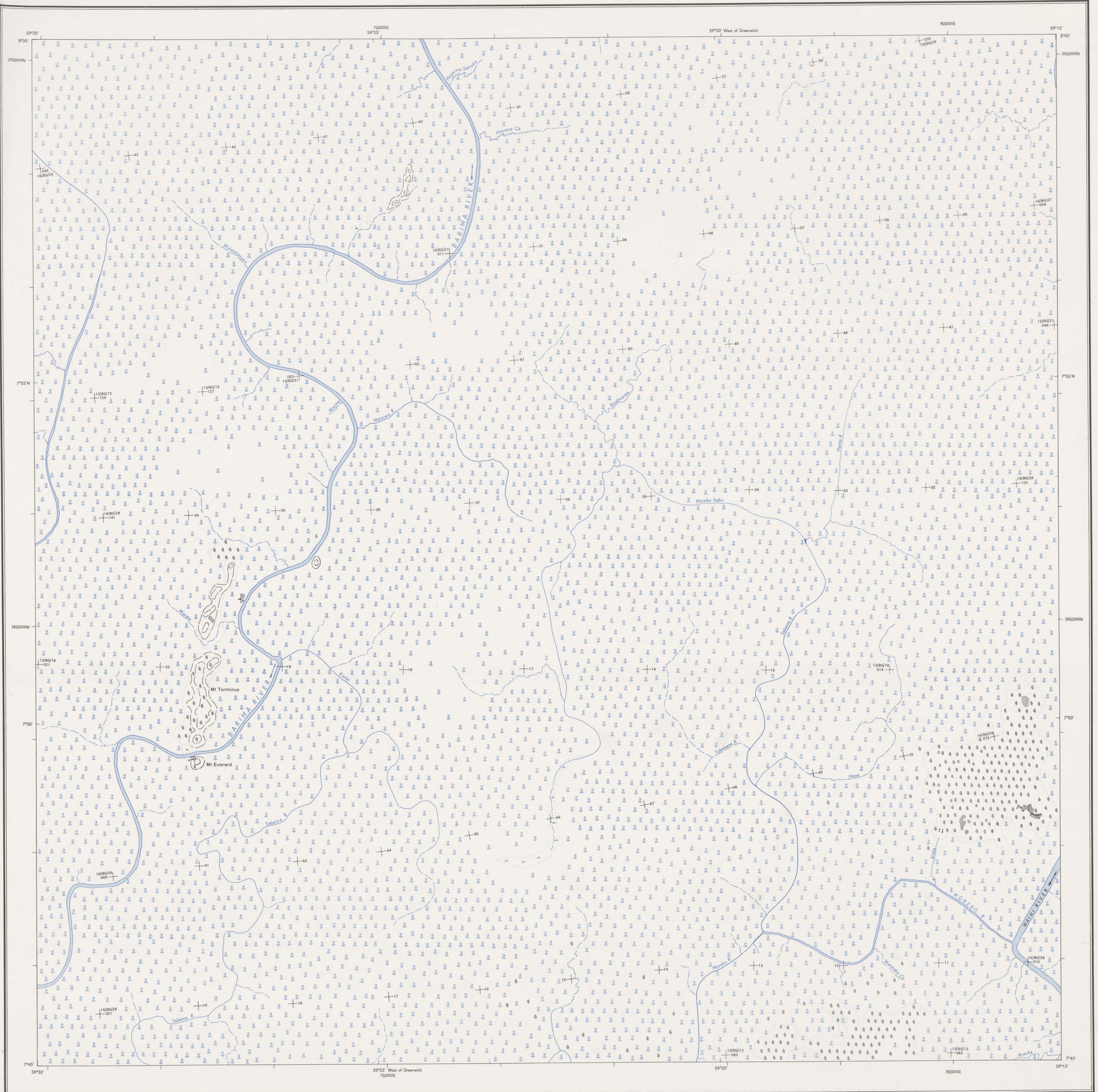


At Sheet Centre
Magnetic Variation as at January 1960
Annual Change - 7 West



Projection -
Spheroid -
Unit of Measurement -
Meridian of Origin -
Latitude of Origin -
Scale Factor at Origin -
False Co-ords of Origin -

British Guiana
Transverse Mercator
International
Foot
59° West of Greenwich
Equator
99975
900,000 Ft Easting
Nil Northing



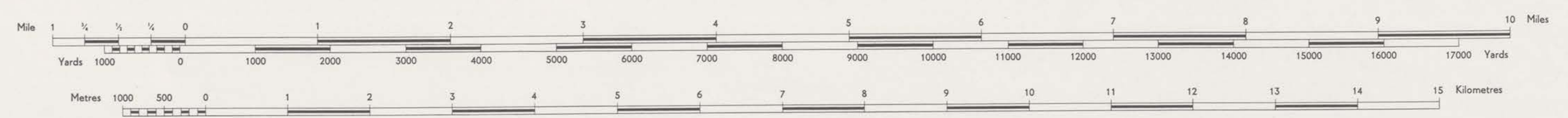


D.O.S. 440 (Series 779)
 First Edition-D.O.S.
 Published by Directorate of Overseas Surveys.

Printed for D.O.S. by the Ordnance Survey
 2297/81/1/26 D.S.
 Users noting corrections or additions to this map are
 requested to annotate and send it to the Director of
 Overseas Surveys, Tolworth, Surrey, England. The map
 will be replaced.

© CROWN COPYRIGHT 1961

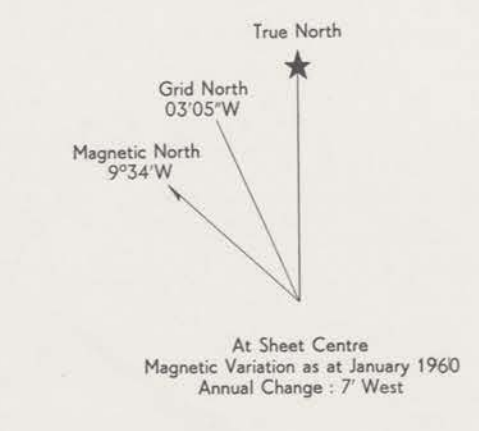
SCALE 1:50,000



SHEET HISTORY
 Constructed, drawn and photographed by Directorate of Overseas Surveys, 1960 (D.O.S. 440).
 Field Survey Data supplied by Lands and Mines Department.
 Air Photography by Sperrin Air Services Ltd., 1954 and Hunting Aerosurveys Ltd., 1955-1956.
 Additional information supplied by Department of Lands & Mines, British Guiana.

MAPS CONSULTED -
 1:500,000 British Guiana, D.O.S. (Misc.) 17d, 1954.

Towns or areas with permanent buildings	Boundaries - International or Inter-Territorial	Forest	
Other populated areas	County	Thicket	
Mtts, Villages	District	Scrub	
Main Roads	District H.Q.	Savanna	
Secondary Roads	Triangular Pillar	Mangrove	
Tracks	Trigonometrical Stations - Primary	Swamp Forest	
Minor Tracks	Secondary	Other Swamps	
Railway	Undersluffed	Cultivation and Plantation	
Drain or Irrigation Channel	Astronomical Fix	(C - Coconuts and tree crops, R - Rice, S - Sugar cane)	
Combined Drain and Track	Spot Heights in Feet	Distinct Vegetation Boundaries are shown as a dotted line	
Telegraph or Telephone Lines	Prominent Hills		
along Road	Mosque, Temple		
along Track	Ruin		
Power Transmission Lines	Wireless Station		
	Borehole, Well		
	Mineral Workings		



INDEX TO ADJOINING SHEETS

1 SE	2 SW	2 SE
5 NE	6 NW	6 NE
5 SE	6 SW	6 SE

Grid -
 Projection - Transverse Mercator
 Spheroid - International
 Unit of Measurement - Foot
 Meridian of Origin - 59° West of Greenwich
 Equator - 99975
 Scale Factor at Origin - 900,000 Ft Easting
 False Co-ords of Origin - Nil Northing
 Nil Easting





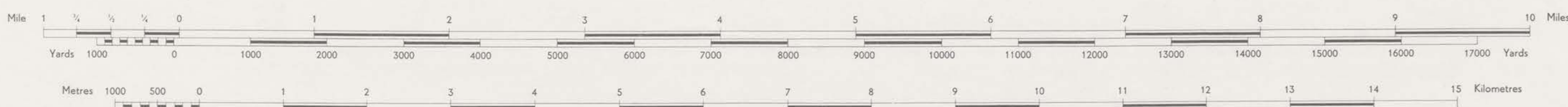
D.O.S. 440 (Rev. 1/71)
 First Edition-D.O.S.
 Published by Directorate of Overseas Surveys

© CROWN COPYRIGHT 1961.

Printed for D.O.S. by the Ordnance Survey
 1201/10/1961

Users noting corrections or additions to this map are requested to annotate and send it to the Director of Overseas Surveys, Tolworth, Surrey, England. The map will be replaced.

SCALE 1:50,000

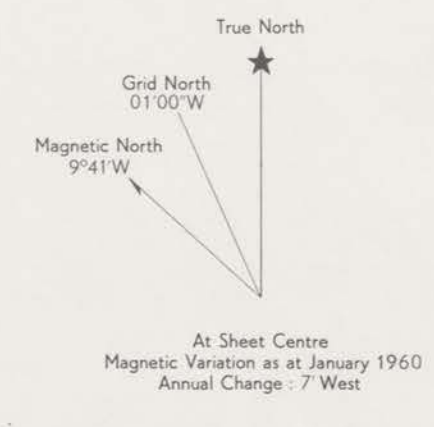


Towns or areas with permanent buildings	Boundaries - International or Inter-Territorial	Forest	Watercourses
Other populated areas	County	Thicket	Quarry
Huts, Villages	District	Scrub	Dam
Main Roads	District H.Q.	Savanna	Bridge
Secondary Roads	Boundary Pillar	Mangrove	Lake
Tracks	Trigonometrical Stations - Primary	Swamp Forest	Waterfall
Minor Tracks	Trigonometrical Stations - Secondary	Other Swamps	Pond
Railway	Trigonometrical Stations - Unclassified	Cultivation and Plantation	Sand or Mud
Drain or Irrigation Channel	Astronomical Fix	(C - Coconut and tree crops, R - Rice, S - Sugar cane)	Sand Dunes
Combined Drain and Track	Spot Heights in Feet	Distinct Vegetation Boundaries are shown as a dashed line	Flat Rock
Telegraph or Telephone Lines	Prominent Hills		Outcrop Rock
Power Transmission Lines	Mosque, Temple		
	Ruins		
	Wireless Station		
	Borehole, Well		
	Mineral Workings		

ABBREVIATIONS

Police Post	PP	Disturb	Ch
Reservoir	Hosp	Water	M
Railway	Sch	Disturb	Ch
Road	PH	Disturb	Ch
Foot, Footpath	PT	Disturb	Ch

The representation on this Map of a Road, Track or Footpath, is no evidence of the existence of a right of way.



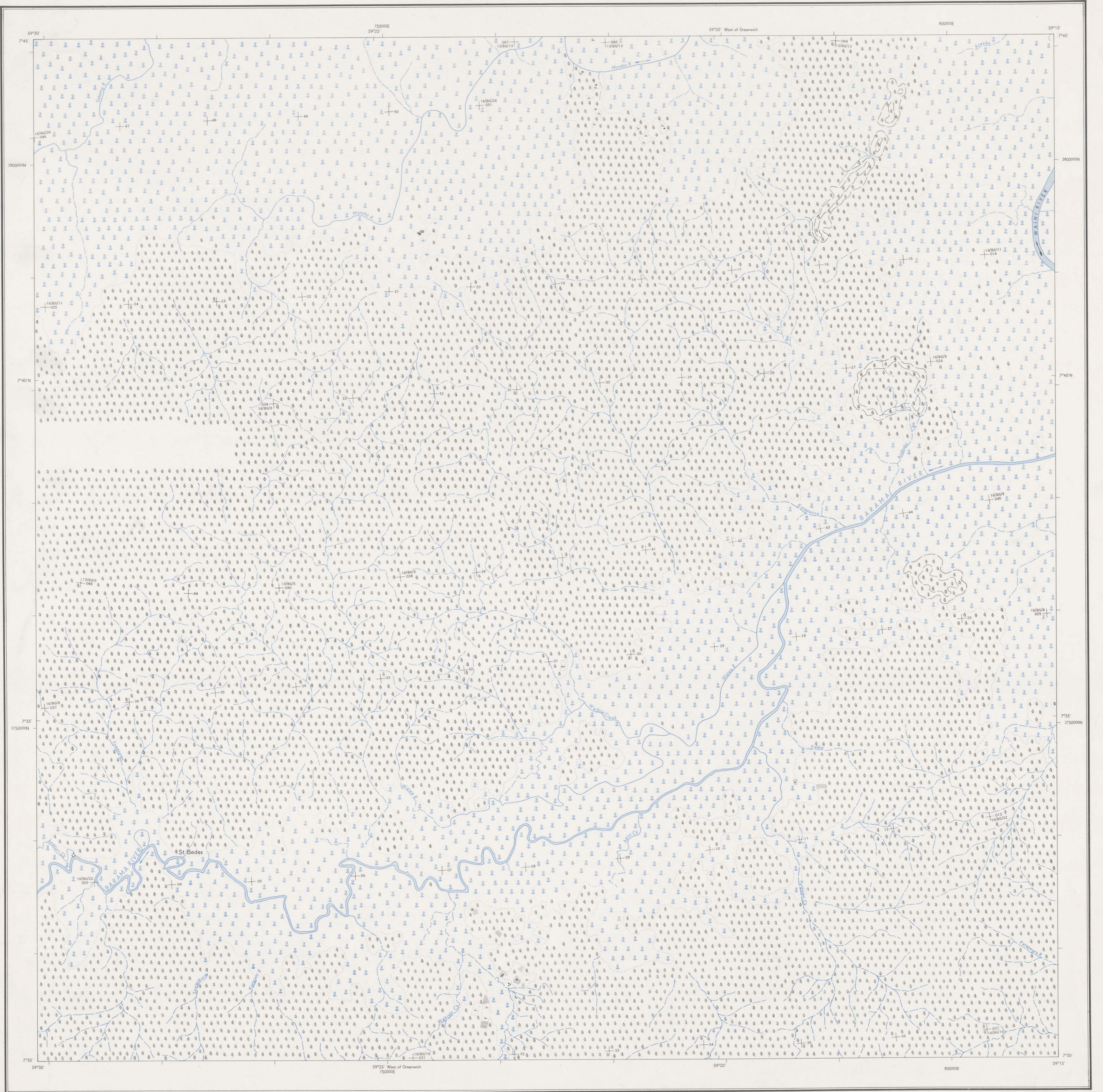
INDEX TO ADJOINING SHEETS

6 NW	6 NE	7 NW
6 SW	6 SE	7 SE
11 NW	11 NE	12 NW

SHEET HISTORY

Constructed, drawn and photographed by Directorate of Overseas Surveys, 1960 (D.O.S. 440).
 Field Survey Data supplied by Lands and Mines Department.
 Air Photography by Spartan Air Services Ltd., 1954 and Hunting Aerosurveys Ltd., 1955-1956.
 Additional information supplied by Department of Lands & Mines, British Guiana.



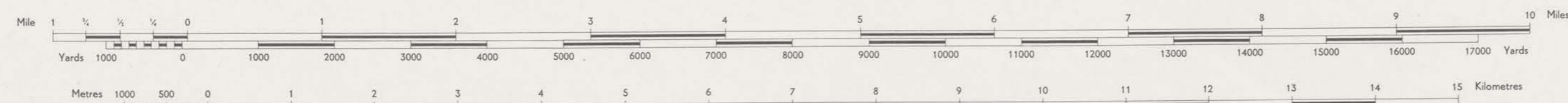
MAPS CONSULTED:
 1:500,000 British Guiana, D.O.S. (Misc.) 17a and 17d, 1954.



D.O.S. 440 (Series E.791)
First Edition-D.O.S.
Published by Directorate of Overseas Surveys.
© CROWN COPYRIGHT 1961.

SCALE 1:50,000

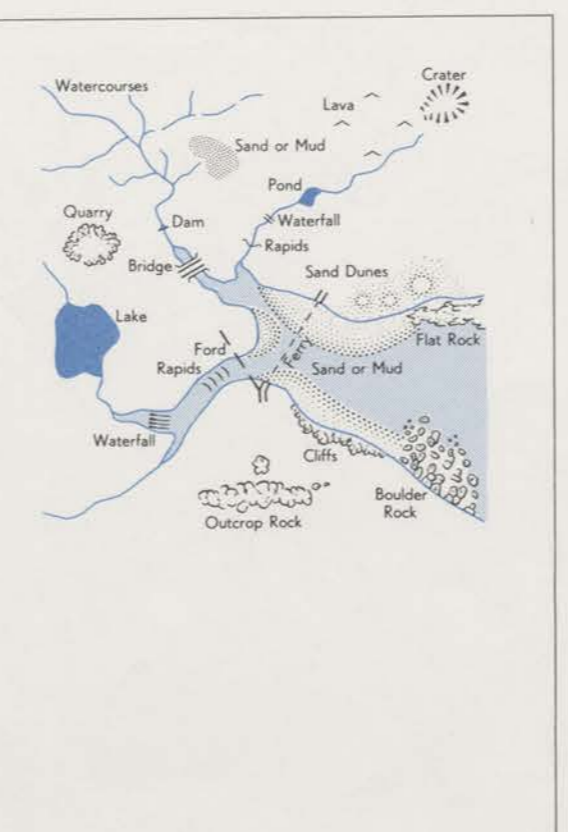
Printed for D.O.S. by the Ordnance Survey
Users noting corrections or additions to this map are
requested to annotate and send to the Director of
Overseas Surveys, Tolworth, Surrey, England. The map
will be replaced.



- Towns or areas with permanent buildings
- Other populated areas
- Huts, Villages
- Main Roads
- Secondary Roads
- Tracks
- Minor Tracks
- Railway
- Drain or Irrigation Channel
- Combined Drain and Track
- Telegraph or Telephone Lines
- along Road
- along Track
- Power Transmission Lines

- Boundaries - International or Inter-Territorial
- County
- District
- District H.Q.
- Boundary Pillar
- Trigonometrical Stations - Primary
- Secondary
- Unclassified
- Astronomical Fix
- Spot Heights in Feet
- Prominent Hills
- Mosque, Temple
- Ruins
- Wireless Station
- Borehole, Well
- Mineral Workings

- Forest
- Thicket
- Scrub
- Savanna
- Mangrove
- Swamp Forest
- Other Swamps
- Cultivation and Plantation
- C - Cereals and tree crops, R - Rice, S - Sugar cane
- Distinct Vegetation Boundaries are shown as a dotted line



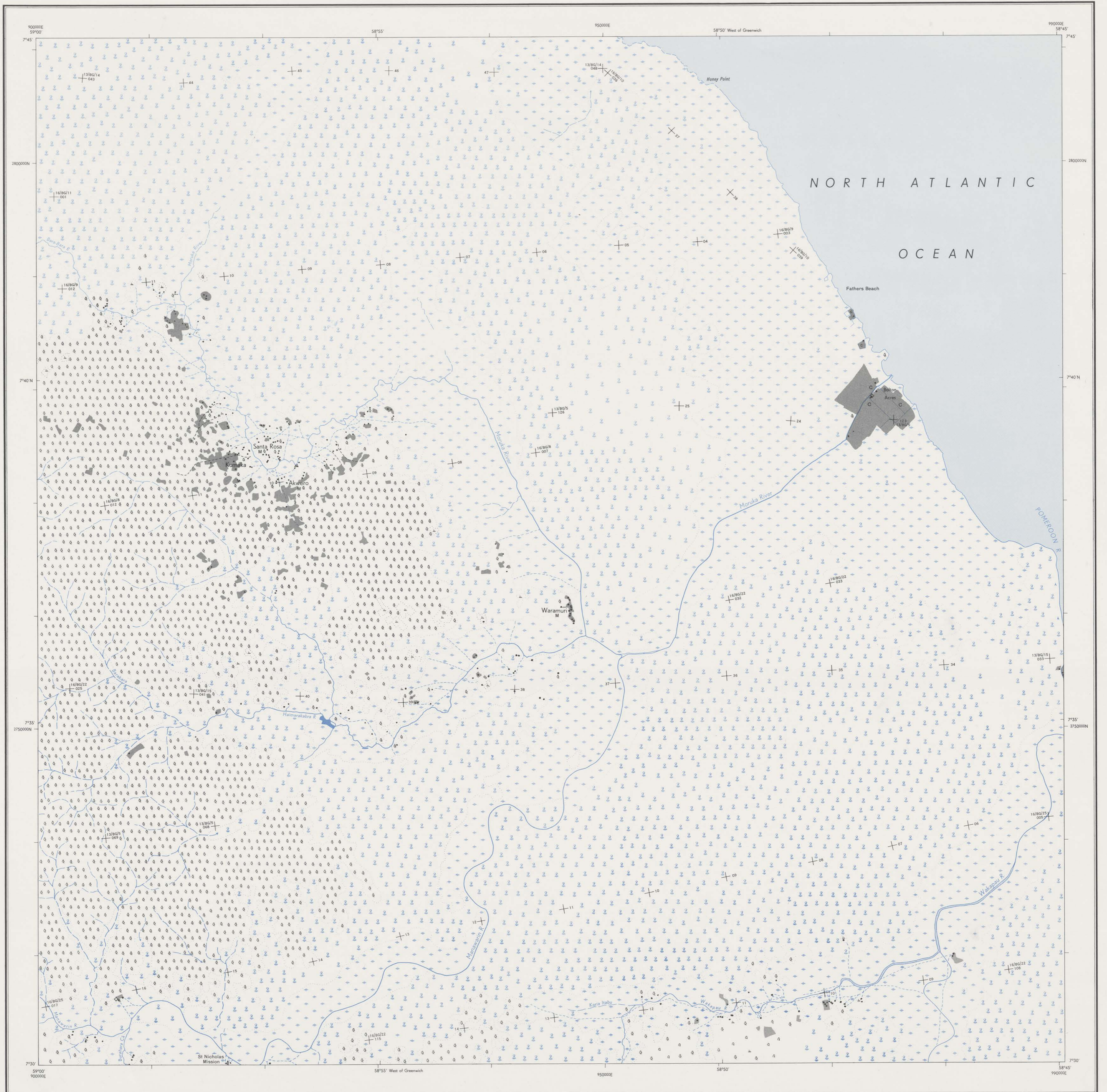
Grid North 02°59'W
Magnetic North 9°30'W
At Sheet Centre
Magnetic Variation as at January 1950
Annual Change: 7' West

Grid - Transverse Mercator
Spheroid - International
Unit of Measurement - Feet
Meridian of Origin - 59° West of Greenwich
Latitude of Origin - Equator
Scale Factor at Origin - 99975
False Co-ords of Origin - 900,000 Ft Easting
Nil Northing

INDEX TO ADJOINING SHEETS		
5 NE	6 NW	6 NE
5 SE	6 SW	6 SE
10 NE	11 NW	11 NE

The representation on this Map of a Road, Track or Footpath, is no evidence of the existence of a right of way.

Agents for the sale of this map are:- Edward Stanford Ltd., 12/14, Long Acre, London, W.C.2. Price 2/6 net. Copies can also be obtained from the Lands and Mines Department, Georgetown, British Guiana.

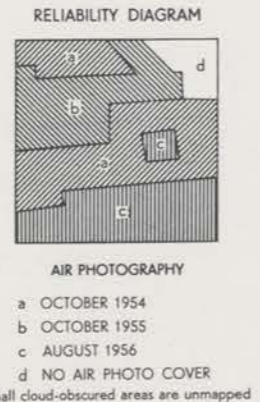
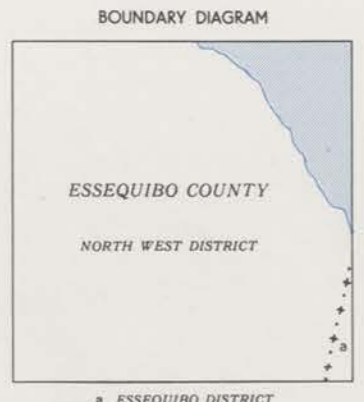
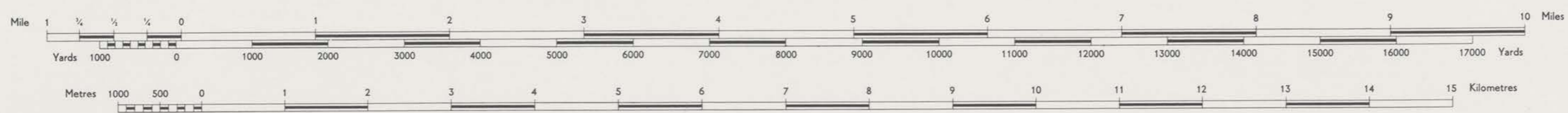


D.O.S. 440 (Sheet 7 SW)
 First Edition-D.O.S.
 Published by Directorate of Overseas Surveys.

Printed for D.O.S. by the Ordnance Survey
 225/84 (4) 1133/02
 Users noting corrections or additions to this map are requested to annotate and send it to the Director of Overseas Surveys, Tolworth, Surrey, England. The map will be replaced.

© CROWN COPYRIGHT 1961.

SCALE 1:50,000



SHEET HISTORY
 Constructed, drawn and photographed by Directorate of Overseas Surveys, 1960 (D.O.S. 440).
 Field Survey Data supplied by Lands and Mines Department.
 Air Photography by Spartan Air Services Ltd., 1954 and Hunting Aerosurveys Ltd., 1955-1956.
 Additional information supplied by Department of Lands & Mines, British Guiana.

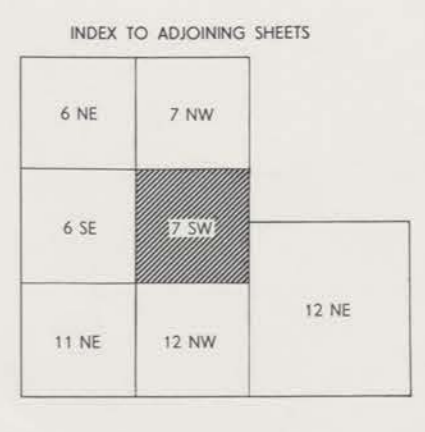
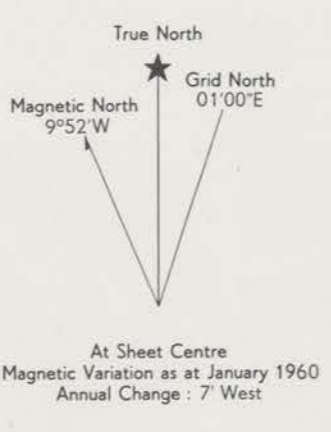
MAPS CONSULTED:
 1:500,000 British Guiana D.O.S. (Misc.) 17a, 1954.
 1:500,000 Plan No. P2/F3/1, Geological Survey Dept.

- Towns or areas with permanent buildings
- Other populated areas
- Huts, Villages
- Main Roads
- Secondary Roads
- Tracks
- Minor Tracks
- Railway
- Drain or Irrigation Channel
- Combined Drain and Track
- Telegraph or Telephone Lines
- along Road
- along Track
- Power Transmission Lines

- Boundaries - International or Inter-Territorial
- County
- District
- District H.Q.
- Boundary Pillar
- Triangulation Stations - Primary
- Secondary
- Unclassified
- Astronomical Fix
- Spot Heights in Feet
- Prominent Hills
- Mosque, Temple
- Ruins
- Wireless Station
- Borehole, Well
- Mineral Workings
- Forest
- Thicket
- Scrub
- Savanna
- Mangrove
- Swamp Forest
- Other Swamps
- Cultivation and Plantation
- Distict Vegetation Boundaries are shown as a dotted line

ABBREVIATIONS

Police Post	PP	Church	Ch
Headquarters	HQ	Waterfall	W
School	Sch	East House	CH
Rail Station	RS	Rail Road	RR
Rail Telegraph Station	RT	Boundary	Com



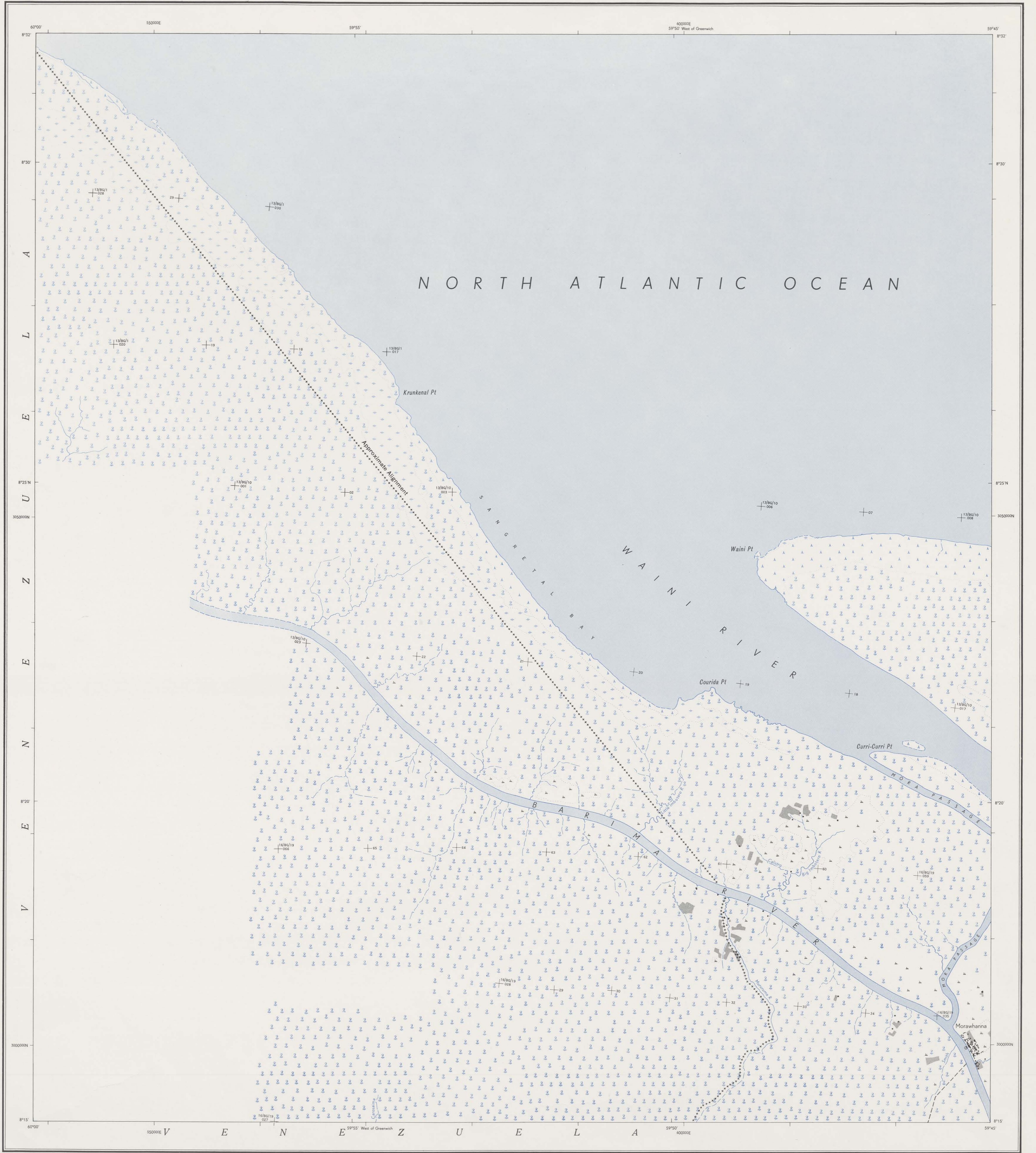
Grid - Transverse Mercator
 Spheroid - International
 Unit of Measurement - Foot
 Meridian of Origin - 59° West of Greenwich
 Latitude of Origin - Equator
 Scale Factor at Origin - 99975
 900,000 Ft. Easting
 Nil Northing

BRITISH GUIANA

WITH PART OF VENEZUELA

1:50,000 (Approx)

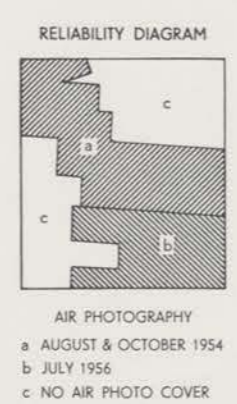
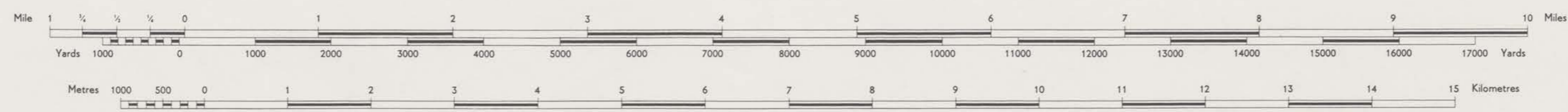
Sheet 1 NW (NORTH C-21 / S-III-NW)



D.O.S. 440 (Series 8791)
First Edition D.O.S.
Published by Directorate of Overseas Surveys
© CROWN COPYRIGHT 1961.

Printed for D.O.S. by the Ordnance Survey
Users noting corrections or additions to this map are requested to annotate and send it to the Director of Overseas Surveys, Tolworth, Surrey, England. The map will be replaced.

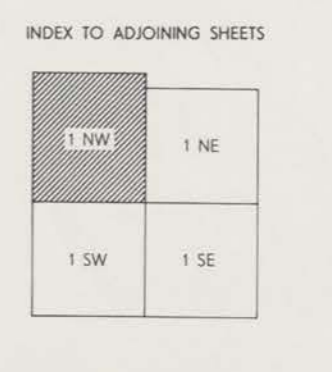
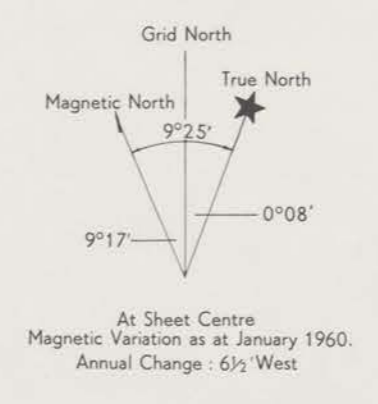
SCALE 1:50,000



SHEET HISTORY
Constructed, drawn and photographed by Directorate of Overseas Surveys, 1960 (D.O.S. 440).
Field Survey Data supplied by Lands and Mines Department.
Air Photography by Spartan Air Services Ltd., 1954 and Hunting Aerosurveys Ltd., 1956.
Additional information supplied by Department of Lands & Mines, British Guiana.
MAPS CONSULTED -
1:500,000 British Guiana, D.O.S. (Misc.) 174, 1954.

<p>Towns or areas with permanent buildings</p> <p>Other populated areas</p> <p>Huts, Villages</p> <p>Main Roads</p> <p>Secondary Roads</p> <p>Tracks</p> <p>Moor Tracks</p> <p>Railway</p> <p>Drain or Irrigation Channel</p> <p>Combined Drain and Track</p> <p>Telegraph or Telephone Lines</p> <p>along Road</p> <p>along Track</p> <p>Power Transmission Lines</p>	<p>Boundaries - International or Inter-Territorial</p> <p>County</p> <p>District</p> <p>District H.Q.</p> <p>Boundary Pillar</p> <p>Triangulation Stations - Primary</p> <p>Secondary</p> <p>Unclassified</p> <p>Astronomical Fix</p> <p>Spot Heights in Feet</p> <p>Prominent Hills</p> <p>Mosque, Temple</p> <p>Ruin</p> <p>Wireless Station</p> <p>Borehole, Well</p> <p>Mineral Workings</p>	<p>Forest</p> <p>Thicket</p> <p>Scrub</p> <p>Savanna</p> <p>Mangrove</p> <p>Swamp Forest</p> <p>Other Swamps</p> <p>Cultivation and Plantation</p> <p>(C - Coconuts and tree crops, R - Rice, S - Sugar cane)</p> <p>Distinct Vegetation Boundaries are shown as a dotted line</p>	<p>Watercourses</p> <p>Lake</p> <p>Waterfall</p> <p>Dam</p> <p>Bridge</p> <p>Sand or Mud</p> <p>Sand Dunes</p> <p>Crater</p> <p>Quarry</p> <p>Outcrop</p> <p>Rock</p> <p>Quarry</p> <p>Rock</p>
--	--	--	---

The representation on this Map of a Road, Track or Footpath, is no evidence of the existence of a right of way.



Grid -
Projection -
Spheroid -
Unit of Measurement -
Meridian of Origin -
Latitude of Origin -
Scale Factor at Origin -
False Co-ords of Origin -


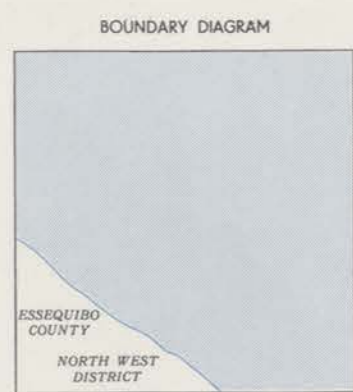

British Guiana
Transverse Mercator
International
Foot
59° West of Greenwich
Equator
99975
900,000 Ft Easting
Nil Northing



D.O.S. 440 (Series E 791)
 First Edition-D.O.S.
 Published by Directorate of Overseas Surveys.
 © CROWN COPYRIGHT 1961.

Printed for D.O.S. by the Ordnance Survey (250/46/111908)
 Users noting corrections or additions to this map are requested to annotate and send it to the Director of Overseas Surveys, Tolworth, Surrey, England. The map will be replaced.

SCALE 1:50,000

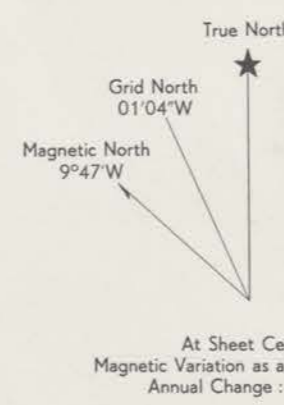


AIR PHOTOGRAPHY
 a OCTOBER 1954
 b OCTOBER 1955
 c OCTOBER 1956
 d NO AIR PHOTO COVER

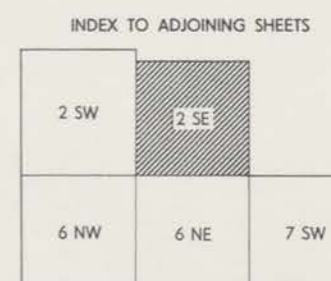
SHEET HISTORY

Constructed, drawn and photographed by Directorate of Overseas Surveys, 1960 (D.O.S. 440).
 Field Survey Data supplied by Lands and Mines Department.
 Air Photography by Spartan Air Services Ltd., 1954 and Hunting Aerosurveys Ltd., 1955-1956.
 Additional information supplied by Department of Lands & Mines, British Guiana.
 MAPS CONSULTED -
 1:500,000 British Guiana, D.O.S. (Misc.) 17a and 17d, 1954.

Towns or areas with permanent buildings	Boundaries - International or Inter-Territorial	Forest	Watercourses
Other populated areas	County	Thicket	Quarry
Huts, Villages	District	Scrub	Dam
Main Roads	District H.Q.	Savanna	Waterfall
Secondary Roads	Boundary Pillar	Mangrove	Rapids
Tracks	Triangulation Station - Primary	Swamp Forest	Sand Dunes
Minor Tracks	Secondary	Other Swamps	Sand or Mud
Railway	Undersized	Cultivation and Plantation	Cliffs
Drain or Irrigation Channel	Astronomical Fix	(C-Coconuts and tree crops, R-Rice, S-Sugar cane)	Outcrop Rock
Combined Drain and Track	Spot Heights in Feet	Distict Vegetation Boundaries are shown as a dotted line	
Telegraph or Telephone Lines	Prominent Hills		
along Road	Mosque, Temple		
along Track	Ruins		
Power Transmission Lines	Wireless Station		
	Borehole, Well		
	Mineral Workings		



At Sheet Centre
 Magnetic Variation as at January 1960
 Annual Change: 6 1/2 W



Grid -
 Projection -
 Spheroid -
 Unit of Measurement -
 Meridian of Origin -
 Latitude of Origin -
 Scale Factor at Origin -
 False Co-ords of Origin -

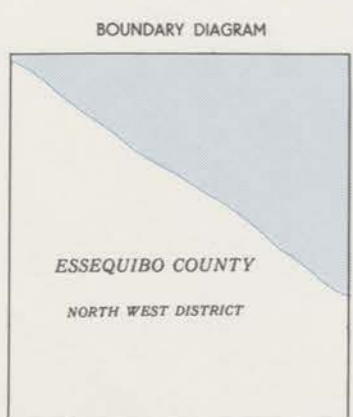

British Guiana
 Transverse Mercator
 International
 Foot
 59° West of Greenwich
 Equator
 99975
 900,000 Ft Easting
 Nil Northing



D.O.S. 440 (Series 791)
 First Edition D.O.S.
 Published by Directorate of Overseas Surveys.
 © CROWN COPYRIGHT 1961.

Printed for D.O.S. by the Ordnance Survey
 Users noting corrections or additions to this map are
 requested to annotate and send it to the Director of
 Overseas Surveys, Tolworth, Surrey, England. The map
 will be replaced.
 1250/41/12/05

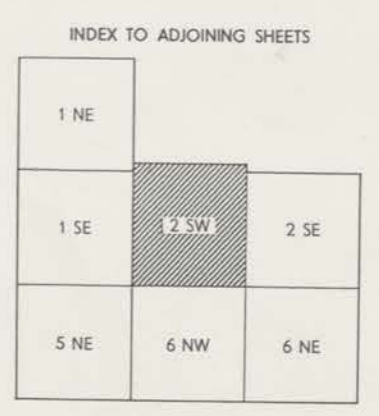
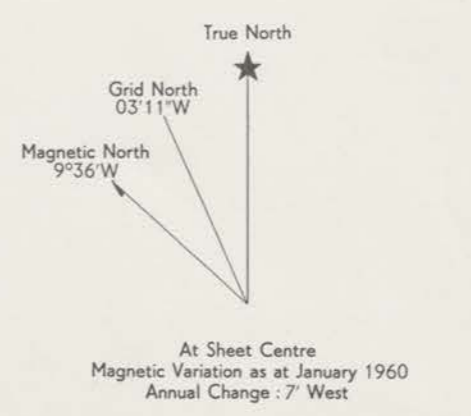
SCALE 1:50,000



SHEET HISTORY
 Constructed, drawn and photographed by Directorate of Overseas Surveys, 1960 (D.O.S. 440).
 Field Survey Data supplied by Lands and Mines Department.
 Air Photography by Spartan Air Services Ltd., 1954 and Hunting Aerosurveys Ltd., 1955-1956.
 Additional information supplied by Department of Lands & Mines, British Guiana.

MAPS CONSULTED:
 1:500,000 British Guiana, D.O.S. (Misc.) 174, 1954.

<ul style="list-style-type: none"> Towns or areas with permanent buildings Other populated areas Hut, Villages Main Roads Secondary Roads Trails Minor Trails Railway Drain or Irrigation Channel Combined Drain and Track Telegraph or Telephone Lines along Road along Track Power Transmission Lines 	<ul style="list-style-type: none"> Boundaries - International or Inter-Territorial County District District H.Q. Boundary Pillar Triangulation Stations - Primary Secondary Unclassified Astronomical Fix Spot Heights in Feet Prominent Hills Mosque, Temple Ruin Wireless Station Borehole, Well Mineral Workings 	<ul style="list-style-type: none"> Forest Thicket Scrub Savanna Mangrove Swamp Forest Other Swamps Cultivation and Plantation (C - Coconuts and tree crops, R - Rice, S - Sugar cane) Distinct Vegetation Boundaries are shown as a dotted line 	<p>ABBREVIATIONS</p> <table border="0"> <tr><td>Active Fall</td><td>PP</td><td>Shrub</td><td>Ch</td></tr> <tr><td>Asphalt</td><td>Asph</td><td>Water</td><td>W</td></tr> <tr><td>Bank</td><td>Bank</td><td>Quarry</td><td>Q</td></tr> <tr><td>Bar</td><td>Bar</td><td>Rail Road</td><td>RR</td></tr> <tr><td>Beach</td><td>Beach</td><td>Rail Road</td><td>RR</td></tr> <tr><td>Bay</td><td>Bay</td><td>Demolition</td><td>Dem</td></tr> <tr><td>Beach</td><td>Beach</td><td>Demolition</td><td>Dem</td></tr> <tr><td>Bay</td><td>Bay</td><td>Demolition</td><td>Dem</td></tr> </table>	Active Fall	PP	Shrub	Ch	Asphalt	Asph	Water	W	Bank	Bank	Quarry	Q	Bar	Bar	Rail Road	RR	Beach	Beach	Rail Road	RR	Bay	Bay	Demolition	Dem	Beach	Beach	Demolition	Dem	Bay	Bay	Demolition	Dem	
Active Fall	PP	Shrub	Ch																																	
Asphalt	Asph	Water	W																																	
Bank	Bank	Quarry	Q																																	
Bar	Bar	Rail Road	RR																																	
Beach	Beach	Rail Road	RR																																	
Bay	Bay	Demolition	Dem																																	
Beach	Beach	Demolition	Dem																																	
Bay	Bay	Demolition	Dem																																	



Grid -
 Projection -
 Spheroid -
 Unit of Measurement -
 Meridian of Origin -
 Latitude of Origin -
 Scale Factor at Origin -
 False Co-ords of Origin -

British Guiana
 Transverse Mercator
 International
 Foot
 59° West of Greenwich
 999775
 900,000 Ft. Easting
 NI Northing

7° 45' N

4 SE


NO PHOTO
COVERAGE



7° 30' N

BRITISH GUIANA

SCALE 1:50,000



Published by D. Survey, Ministry of Defence, United Kingdom 1965
BRITISH CROWN COPYRIGHT RESERVED

Transverse Mercator Projection,
International Spheroid.

Converted to series E791 from DOS 440,
UTM Grid added by SPC, RE in 1964

Constructed by the Ministry of Agriculture, Forests and Lands, British Guiana, 1962.
Photographed by Directorate of Overseas Surveys 1964.
Printed by D. Survey, Ministry of Defence, United Kingdom, by Ordnance Survey

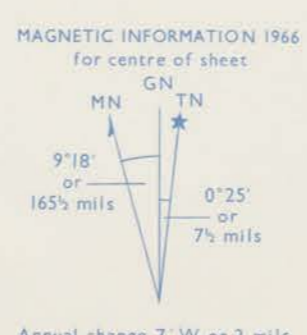
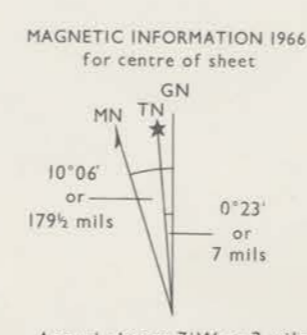
INDEX TO ADJOINING SHEETS

4NW	4NE	5NW
4SW	4SE	5SW
9NW	9NE	10NW

Black numbered black ticks inside the sheet line indicate the British Guiana Foot Grid International Spheroid.

1000 METRE UNIVERSAL TRANSVERSE MERCATOR GRID
Black numbered lines indicate the 1000 metre Universal Transverse Mercator Grid Zone 20 International Spheroid. The last three digits of the Grid numbers are omitted. Blue numbered black ticks outside the sheet line indicate the 1000 metre Universal Transverse Mercator Grid, Zone 21 International Spheroid.

Grid Zone Designation	To give a standard reference on this sheet to nearest 50 metres
20 N	Sample points: H01155
RP	1. Read letters identifying 100,000 metre square in which the point lies.
	2. Locate first VERTICAL grid line to left of point and read LARGE figure labelling the line number in the top or bottom margin on the line itself.
	3. Locate first HORIZONTAL grid line below point and read LARGE figure labelling the line number in the left or right margin on the line itself.
	4. Estimate metres from grid line to point.
	Example: RP225384
	If reported around 9'43" or 10'15" W prefix Grid Zone Designation as: 20NRP225384



1:50,000

PROVISIONAL EDITION

BRITISH GUIANA

UTM GRID

Series E791
Sheet 11NE
Edition 2-GSGS

07° 30' N

11NE



59° 15' W

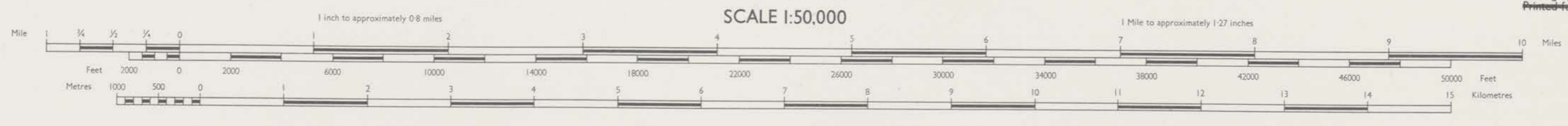
59° 00' W

07° 15' N

BRITISH GUIANA

© Crown Copyright 1959
Published by D. Survey, Ministry of Defence, United Kingdom 1965
BRITISH CROWN COPYRIGHT RESERVED

Constructed by the Ministry of Agriculture, Forests and Lands, British Guiana, 1962.
Photographed by Directorate of Overseas Surveys 1964.
Printed on GPO approved paper by the Government Printer, Georgetown, Guyana.



INDEX TO ADJOINING SHEETS

55W	65W	65E
11NW	11NE	12NW
11SW	11SE	12SW

Transverse Mercator Projection,
International Spheroid.
Converted to series E791 from DOS 440,
UTM Grid added by SPC, RE in 1964

Printed for D Survey, Ministry of Defence, United Kingdom, by Ordnance Survey
10001651687705

Series E791
Sheet 11NE
Edition 2-GSGS

GRID DATA
Universal Transverse Mercator
Zone 21
Projection: Transverse Mercator
Spheroid: International
Origin: Long 57° W Lat. Equator
False co-ordinates of origin:
500 000 m E 0 m N

Black numbered black ticks inside the sheet line indicate the British Guiana Grid, International Spheroid.

1000 METRE UNIVERSAL TRANSVERSE MERCATOR GRID
Black numbered lines indicate the 1000 metre Universal Transverse Mercator Grid Zone 21 International Spheroid. The last three digits of the Grid numbers are omitted.

Grid Zone Designation 21 N	To give a standard reference on this sheet to nearest 100 metres
000 000m Square Identification	Sample points - 113
	1 Read letters identifying 100,000 metre square in which the point lies.
	2 Locate first VERTICAL grid line to left of point and read LARGE figure labelling the line either on the top or bottom margin or on the line itself. Estimate tenths from grid line to point.
	3 Locate first HORIZONTAL grid line below point and read LARGE figure labelling the line either on the left or right margin or on the line itself. Estimate tenths from grid line to point.
Example: -E5000	Example: T1473139 If reporting beyond 9745 or 87E-W prefix Grid Zone Designation as: 21NT1673139

MAGNETIC INFORMATION 1966
for centre of sheet

10° 05' or 179° 55'

0° 16' or 4° 16'


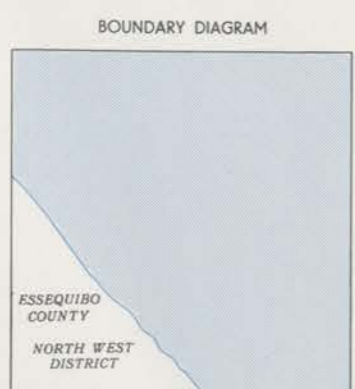

Annual change 7' W or 2' m/s



D.O.S. 440 (Series E 791)
 First Edition D.O.S.
 Published by Directorate of Overseas Surveys.
 © CROWN COPYRIGHT 1961.

Printed for D.O.S. by the Ordnance Survey
 2558/61/122505
 Users noting corrections or additions to this map are
 requested to annotate and send it to the Director of
 Overseas Surveys, Tolworth, Surrey, England. The map
 will be replaced.

SCALE 1:50,000

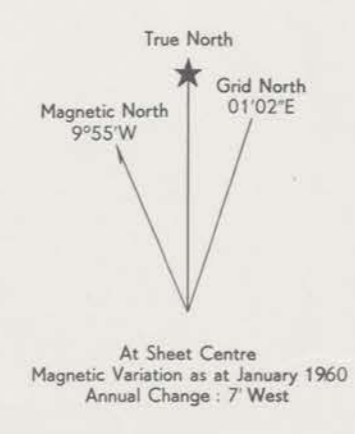


SHEET HISTORY

Constructed, drawn and photographed by Directorate of Overseas Surveys, 1960 (D.O.S. 440).
 Field Survey Data supplied by Lands and Mines Department.
 Air Photography by Spartan Air Services Ltd., 1954 and Hunting Aerosurveys Ltd., 1955.
 Additional information supplied by Department of Lands & Mines, British Guiana.

MAPS CONSULTED -
 1:500,000 British Guiana, D.O.S. (Misc.) 17a, 1954.

<ul style="list-style-type: none"> Towns or areas with permanent buildings Other populated areas Huts, Villages Main Roads Secondary Roads Tracks Misc. Tracks Railway Drain or Irrigation Channel Combined Drain and Track Telegraph or Telephone Lines along Road along Track Power Transmission Lines 	<ul style="list-style-type: none"> Boundaries - International or Inter-Territorial County District District H.Q. Boundary Pillar Trigonometrical Stations - Primary Secondary Unclassified Astronomical Fix Spot Heights in Feet Prominent Hills Mosque, Temple Ruins Wireless Station Borehole, Well Mineral Workings 	<ul style="list-style-type: none"> Forest Thicket Scrub Savanna Mangrove Swamp Forest Other Swamps Cultivation and Plantation (C-Cocoa and tree crops, R-Rice, S-Sugar cane) Distinct Vegetation Boundaries are shown as a dotted line 	<p>ABBREVIATIONS</p> <table border="0"> <tr> <td>Attn. Pnt.</td><td>PP</td><td>Quarry</td><td>Ch</td></tr> <tr> <td>Height</td><td>H</td><td>Waterfall</td><td>M</td></tr> <tr> <td>Road</td><td>Sch</td><td>Bank House</td><td>CH</td></tr> <tr> <td>Attn.</td><td>H</td><td>Attn. House</td><td>RH</td></tr> <tr> <td>Post. Telegraph Office</td><td>P.T.</td><td>Sanctuary</td><td>San</td></tr> </table>	Attn. Pnt.	PP	Quarry	Ch	Height	H	Waterfall	M	Road	Sch	Bank House	CH	Attn.	H	Attn. House	RH	Post. Telegraph Office	P.T.	Sanctuary	San	
Attn. Pnt.	PP	Quarry	Ch																					
Height	H	Waterfall	M																					
Road	Sch	Bank House	CH																					
Attn.	H	Attn. House	RH																					
Post. Telegraph Office	P.T.	Sanctuary	San																					



INDEX TO ADJOINING SHEETS

2 SE	
6 NE	7 NW
6 SE	7 SW

Grid -
 Projection -
 Spheroid -
 Unit of Measurement -
 Meridian of Origin -
 Latitude of Origin -
 Scale Factor at Origin -
 False Co-ords of Origin -

British Guiana
 Transverse Mercator
 International
 Foot
 59° West of Greenwich
 Equator
 99975
 900,000 Ft Easting
 Nil Northing

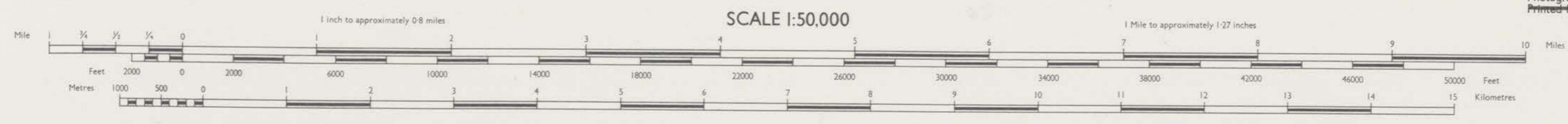


Constructed by the Ministry of Agriculture, Forests and Lands, British Guiana, 1962.
Photographed by Directorate of Overseas Surveys 1964.

DOS 440 (Series E791)
Provisional Edition
Published by Directorate of Overseas Surveys

Published by D. Survey, Ministry of Defence, United Kingdom 1965
BRITISH CROWN COPYRIGHT RESERVED

Transverse Mercator Projection,
International Spheroid.
Converted to series E791 from DOS 440.
UTM Grid added by SPC, RE in 1964.



INDEX TO ADJOINING SHEETS

11NW	11NE	12NW
11SW	11SE	12SW
18NW	18NE	19NW

Agents for the sale of this map are: Edward Stanford Ltd., 13/14, Long Acce., London, W.C.2. Price 2/6 net. Copies may also be obtained from the Land and Miner Department, Georgetown, British Guiana.

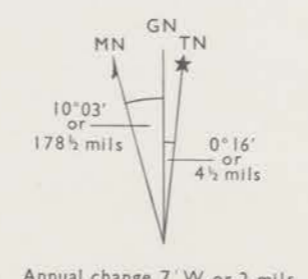
Printed for D. Survey, Ministry of Defence, United Kingdom, by Ordnance Survey
10001/651647/01

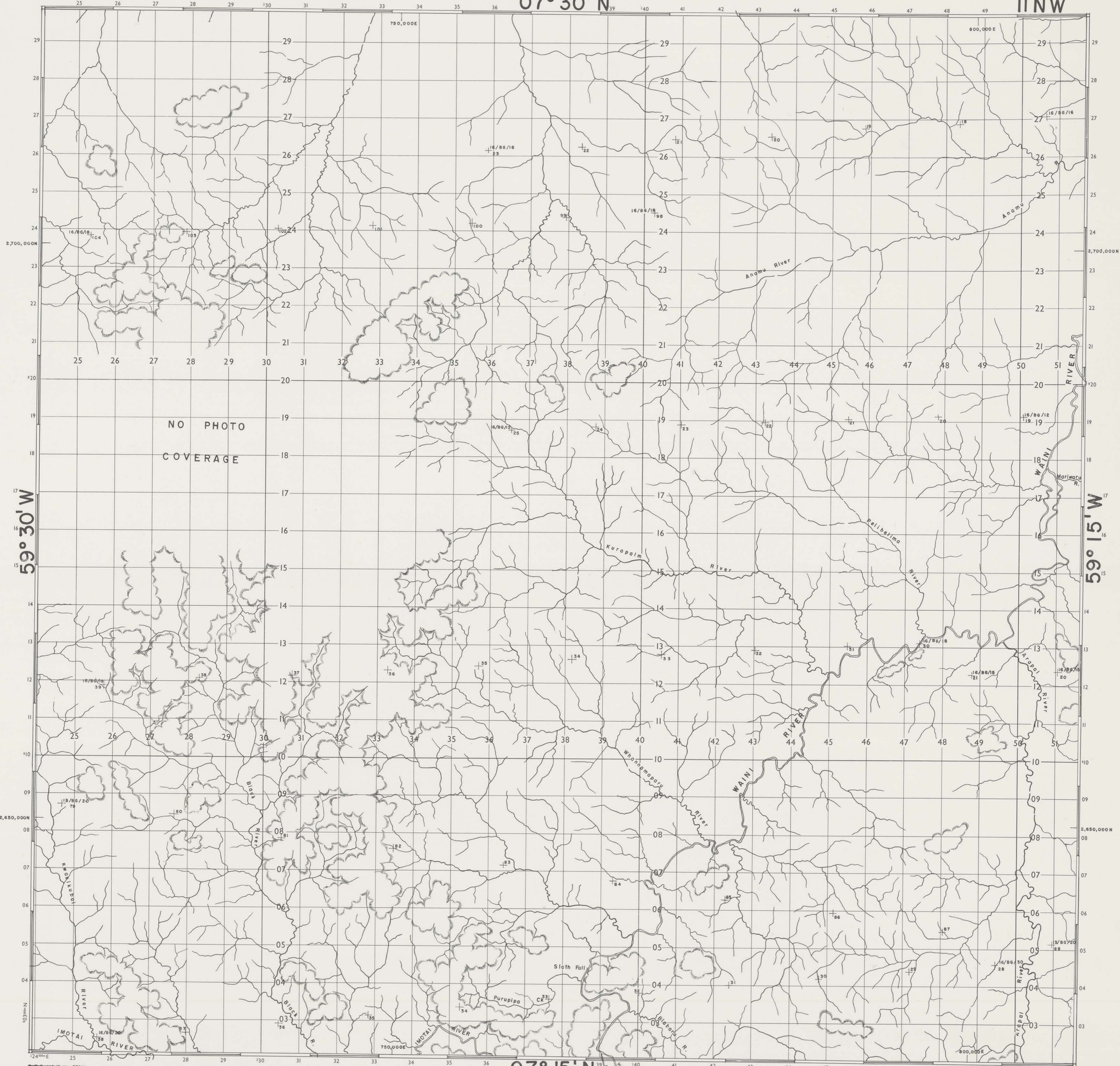
Black numbered black ticks inside the sheet line indicate the British Guiana Foot Grid, International Spheroid.

1000 METRE UNIVERSAL TRANSVERSE MERCATOR GRID
Black numbered lines indicate the 1000 metre Universal Transverse Mercator Grid Zone 21 International Spheroid. The last three digits of the Grid numbers are omitted.

Grid Zone Designation 21 N	To give a standard reference on this sheet to nearest 50 metres Sample point: + 65
000 000m Square Identification TH 800	1. Read letters identifying 000 000 metre square in which the point lies. 2. Locate first VERTICAL grid line to left of point and read LARGE figures labeling the line either in the top or bottom margin on the line itself. 3. Locate first HORIZONTAL grid line below point and read LARGE figures labeling the line either in the left or right margin on the line itself. 4. Estimate tenths from grid line to point. 5. Estimate tenths from grid line to point. Example: - 150000 If reporting beyond 9° N or 18° E, W prefix Grid Zone Designation as: TH 63 78 84 31 TH 63 78 84 31

MAGNETIC INFORMATION 1966
For centre of sheet





NO PHOTO
COVERAGE

59° 30' W

59° 15' W

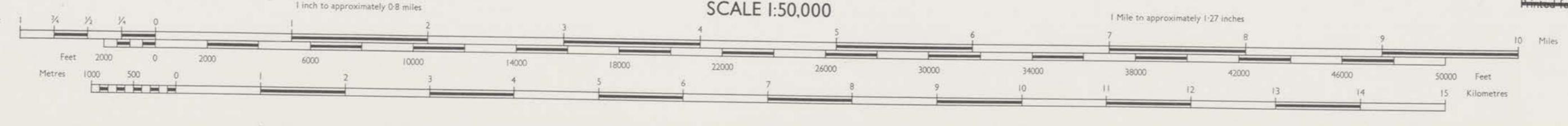
07° 15' N

BRITISH GUIANA

Published by D. Survey, Ministry of Defence, United Kingdom 1965
BRITISH CROWN COPYRIGHT RESERVED

Transverse Mercator Projection,
International Spheroid.

Converted to series E791 from DOS 440.
UTM Grid added by SPC, RE in 1964



Constructed by the Ministry of Agriculture, Forests and Lands, British Guiana, 1962.
Photographed by Directorate of Overseas Surveys 1964.

INDEX TO ADJOINING SHEETS

55E	65W	65E
10NE	11NW	11NE
10SE	11SW	11SE

Black numbered black ticks inside the sheet line indicate the British Guiana Foot Grid, International Spheroid.

1000 METRE UNIVERSAL TRANSVERSE MERCATOR GRID
Black numbered lines indicate the 1000 metre Universal Transverse Mercator Grid Zone 21 International Spheroid. The last three digits of the Grid numbers are omitted.

Grid Zone Designation 21 N

800 000m Square Identification

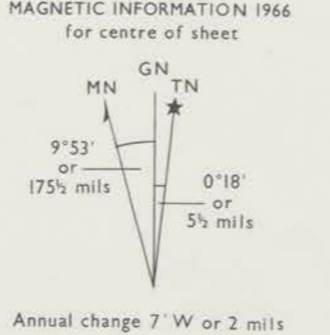
TJ			

Sample point: SLOTH FALL

- Read letters identifying 100 000 metre square in which the point lies.
- Locate first VERTICAL grid line to left of the 'top' letter, and read LARGE figures to left of the 'top' letter, on the top or bottom margin or on the line itself. Estimate tenths from grid line to point.
- Locate first HORIZONTAL grid line below the point and read LARGE figures labelling the line either in the left or right margin or on the line itself. Estimate tenths from grid line to point.

Example: 750000

If reporting by air use 'N' or 'E' for prefix Grid Zone Designation as 21NT386044



GRID DATA
Universal Transverse Mercator Grid
Zone 21
Projection: Transverse Mercator
Spheroid: International
Origin: Long 57° W Lat. Equator
False co-ordinates of origin:
500 000 m E Om N


Series E791
Sheet I1NW
Edition 2-GSGS

Printed by D. Survey, Ministry of Defence, United Kingdom, by Ordnance Survey
L0001/1816/9775.5



NO PHOTO
COVERAGE

Constructed by the Ministry of Agriculture, Forests and Lands, British Guiana, 1962.
Photographed by Directorate of Overseas Surveys 1964.
Revised by the Directorate of Overseas Surveys 1964.



10NE	11NW	11NE
10SE	11SW	11SE
17NE	18NW	18NE

Published by D. Survey, Ministry of Defence, United Kingdom 1965
BRITISH CROWN COPYRIGHT RESERVED

Transverse Mercator Projection,
International Spheroid.


Converted to series E791 from DOS 440,
UTM Grid added by SPC, RE in 1964

Series E791
Sheet 11SW
Edition 2-GSGS

Black numbered black ticks inside the sheet line indicate the British Guiana Foot Grid, International Spheroid.

1000 METRE UNIVERSAL TRANSVERSE MERCATOR GRID
Black numbered lines indicate the 1,000 metre Universal Transverse Mercator Grid Zone 21 International Spheroid. The last three digits of the Grid numbers are omitted.

Grid Zone Designation 21 N	To give a standard reference on this sheet to nearest 100 metres Sample point: ATRD 614
100,000m Square Identification TJ 800	1. Read letters identifying 100,000 metre square and note the point (a). 2. Locate first VERTICAL grid line to left of point and read LARGE figures labelling the line either in the top or bottom margin or on the line itself. Estimate tenths from grid line to point. 3. Locate first HORIZONTAL grid line below point and read LARGE figures labelling the line either in the left or right margin or on the line itself. Estimate tenths from grid line to point. Example: 150,000 If reporting beyond 9°N or 18°W prefix Grid Zone Designation as: 21NT138016



Printed by D. Survey, Ministry of Defence, United Kingdom, by Ordnance Survey
40001/181/0617/10.2

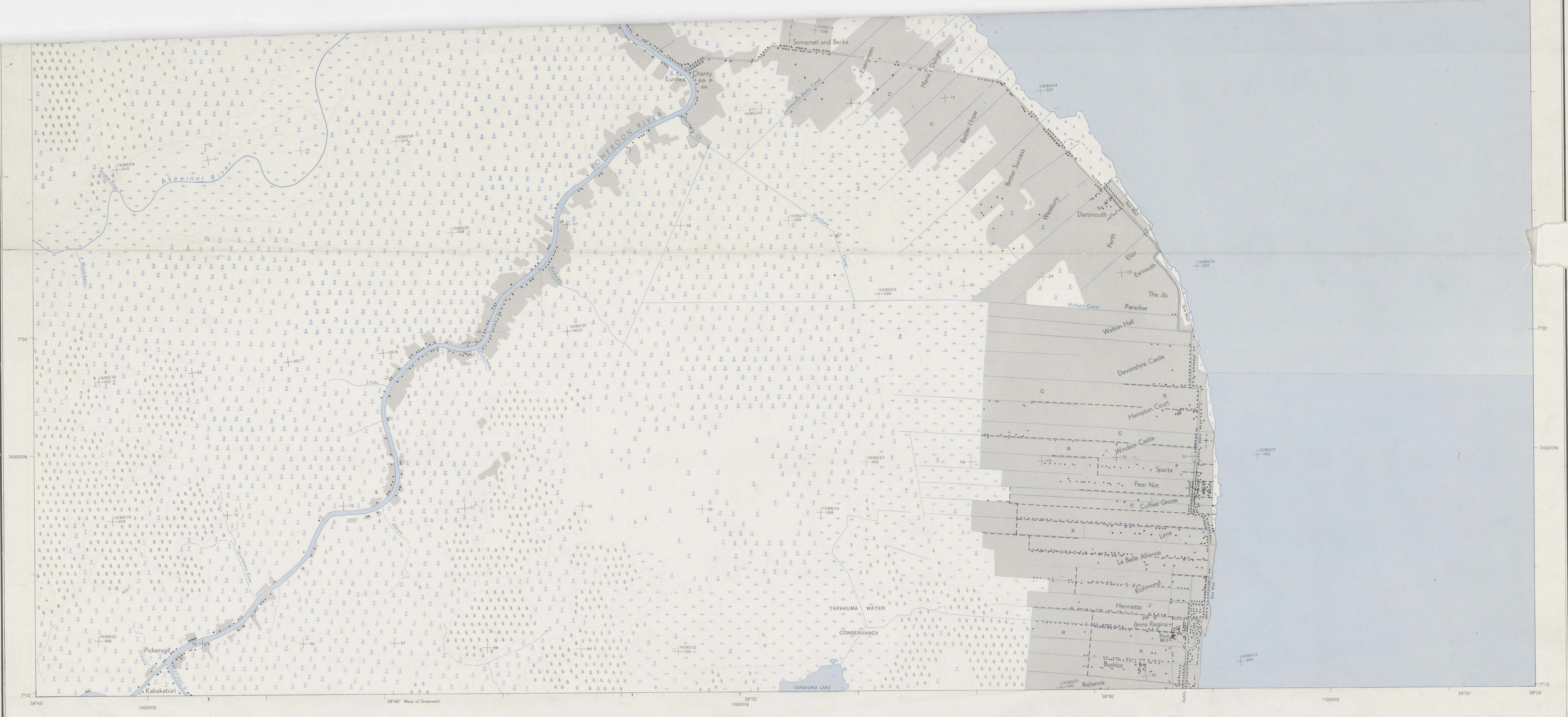
1:50,000 (Approx)

BRITISH GUIANA

Sheet 12 NE

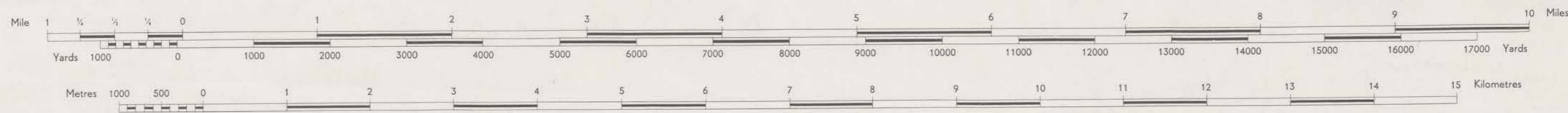
(NORTH B-21
B-III-NE with part of NORTH B-21
B-I-SE & NORTH B-21
B-IV-NW)




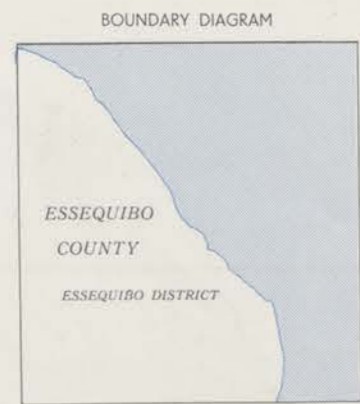


D.O.S. 440 (Series E. 791)
 First Edition-D.O.S.
 Published by Directorate of Overseas Surveys
 © CROWN COPYRIGHT 1961

SCALE 1:50,000



Printed by D.O.S. by the Ordnance Survey
 Users noting corrections or additions to this map are
 requested to annotate and send it to the Director of
 Overseas Surveys, Tolworth, Surrey, England. The map
 will be replaced.

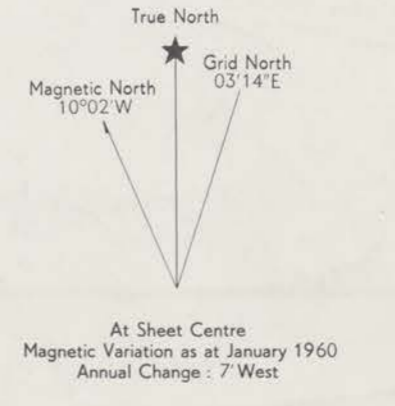


SHEET HISTORY
 Constructed, drawn and photographed by Directorate of Overseas Surveys, 1960 (D.O.S. 440).
 Field Survey Data supplied by Lands and Mines Department.
 Air Photography by Spartan Air Services Ltd. 1954 and Hunting Aerosurveys Ltd. 1955-1956.
 Additional information supplied by Department of Lands & Mines, British Guiana.

MAPS CONSULTED
 1:500,000 British Guiana D.O.S. (Misc.) 17a, 1954.
 1:100,000 British Guiana, A.M.S. E691, Edition 2-1949, Sheet 10.
 1:50,000 British Guiana No. P2/R3/1, Geological Survey Dept.

<p>Towns or areas with permanent buildings</p> <p>Other populated areas</p> <p>Huts, Villages</p> <p>Main Roads</p> <p>Secondary Roads</p> <p>Tracks</p> <p>Minor Tracks</p> <p>Drain or Irrigation Channel</p> <p>Combined Drain and Track</p> <p>Telegraph or Telephone Lines</p> <p>Power Transmission Lines</p>	<p>Boundaries - International or Inter-Territorial</p> <p>County</p> <p>District</p> <p>District H.Q.</p> <p>Boundary Pillar</p> <p>Trigonometrical Stations - Primary</p> <p>Secondary</p> <p>Unclassified</p> <p>Astronomical Fix</p> <p>Spot Heights in Feet</p> <p>Prominent Hills</p> <p>Mosque, Temple</p> <p>Ruins</p> <p>Wireless Station</p> <p>Borehole, Well</p> <p>Mineral Workings</p>	<p>Forest</p> <p>Thicket</p> <p>Scrub</p> <p>Savanna</p> <p>Mangrove</p> <p>Swamp Forest</p> <p>Other Swamps</p> <p>Cultivation and Plantation</p> <p>(C - Coconut and tree crops, R - Rice, S - Sugar cane)</p> <p>District Vegetation Boundaries are shown as a dotted line</p>	<p>Watercourses</p> <p>Lake</p> <p>Dam</p> <p>Waterfall</p> <p>Rapids</p> <p>Sand or Mud</p> <p>Sand Dunes</p> <p>Islet</p> <p>Crater</p> <p>Bay</p> <p>Point</p> <p>Rock</p> <p>Bar</p> <p>Shoals</p> <p>Reef</p> <p>Boat Rock</p> <p>Outcrop</p>
---	---	---	--

The representation on this Map of a Road, Track or Footpath is no evidence of the existence of a right of way.



INDEX TO ADJOINING SHEETS

7 SW	9 N 1/2
12 NW	
12 SW	12 SE

Grid - British Guiana
 Projection - Transverse Mercator
 Spheroid - International
 Unit of Measurement - Foot
 Meridian of Origin - 59° West of Greenwich
 Latitude of Origin - Equator
 Scale Factor at Origin - 99975
 False Co-ords of Origin - 900,000 Ft Easting, Nil Northing

Agents for the sale of this map are:- Edward Stanford Ltd., 12/14, Long Acre, London, W.C.2. Price 2/6 net. Copies can also be obtained from the Lands and Mines Department, Georgetown, British Guiana.




© Crown Copyright 1966
 Published by the Director of Overseas Surveys
 Crown Copyright 1966

Published by D. Survey, Ministry of Defence, United Kingdom 1965
 BRITISH CROWN COPYRIGHT RESERVED

Transverse Mercator Projection,
 International Spheroid.
 Converted to series E791 from DOS 440,
 UTM Grid added by SFC, RE in 1964

Series E791
 Sheet 12SW
 Edition 2-GSGS

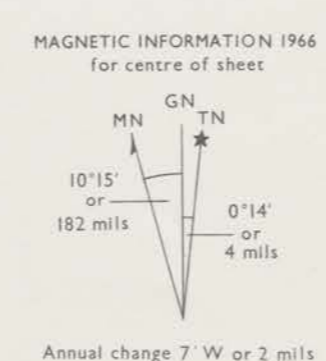


Agencies for the sale of this map are: Edward Stanford Ltd., 127/14, Long Acre, London, W.G.2. Price 2/6 net. Copies may also be obtained from the Lands and Mines Department, Georgetown, British Guiana.

Black numbered black ticks inside the sheet line indicate the British Guiana Foot Grid, International Spheroid.

1000 METRE UNIVERSAL TRANSVERSE MERCATOR GRID
 Black numbered lines indicate the 1,000 metre Universal Transverse Mercator Grid Zone 21 International Spheroid. The last three digits of the Grid numbers are omitted.

Grid Zone Designation 21 N	To give a standard reference on the sheet to nearest 50 metres Sample point: T 83
100,000m Square Identification T J U J 800 T H J H 300	1. Read letters identifying 100,000 metre square in which the point lies. 2. Locate first VERTICAL grid line to left of point and read LARGE figures labeling the line either in the top or bottom margin on the line itself. Estimate tenths from grid line to point. 3. Locate first HORIZONTAL grid line below point and read LARGE figures labeling the line either in the left or right margin on the line itself. Estimate tenths from grid line to point. Example: T 830000 If reporting beyond 9° N S or 18° E W prefix Grid Zone Designation as: 21NTH938000



BRITISH GUIANA
 Constructed by the Ministry of Agriculture, Forests and Lands, British Guiana, 1962.
 Photographed by Directorate of Overseas Surveys 1964.

INDEX TO ADJOINING SHEETS

11NE	12NW	12NE
11SE	12SW	12SE
18NE	19NW	19NE

Printed by D. Survey, Ministry of Defence, United Kingdom, by Ordnance Survey 10001/1616877/0.5

1:50,000

PROVISIONAL EDITION

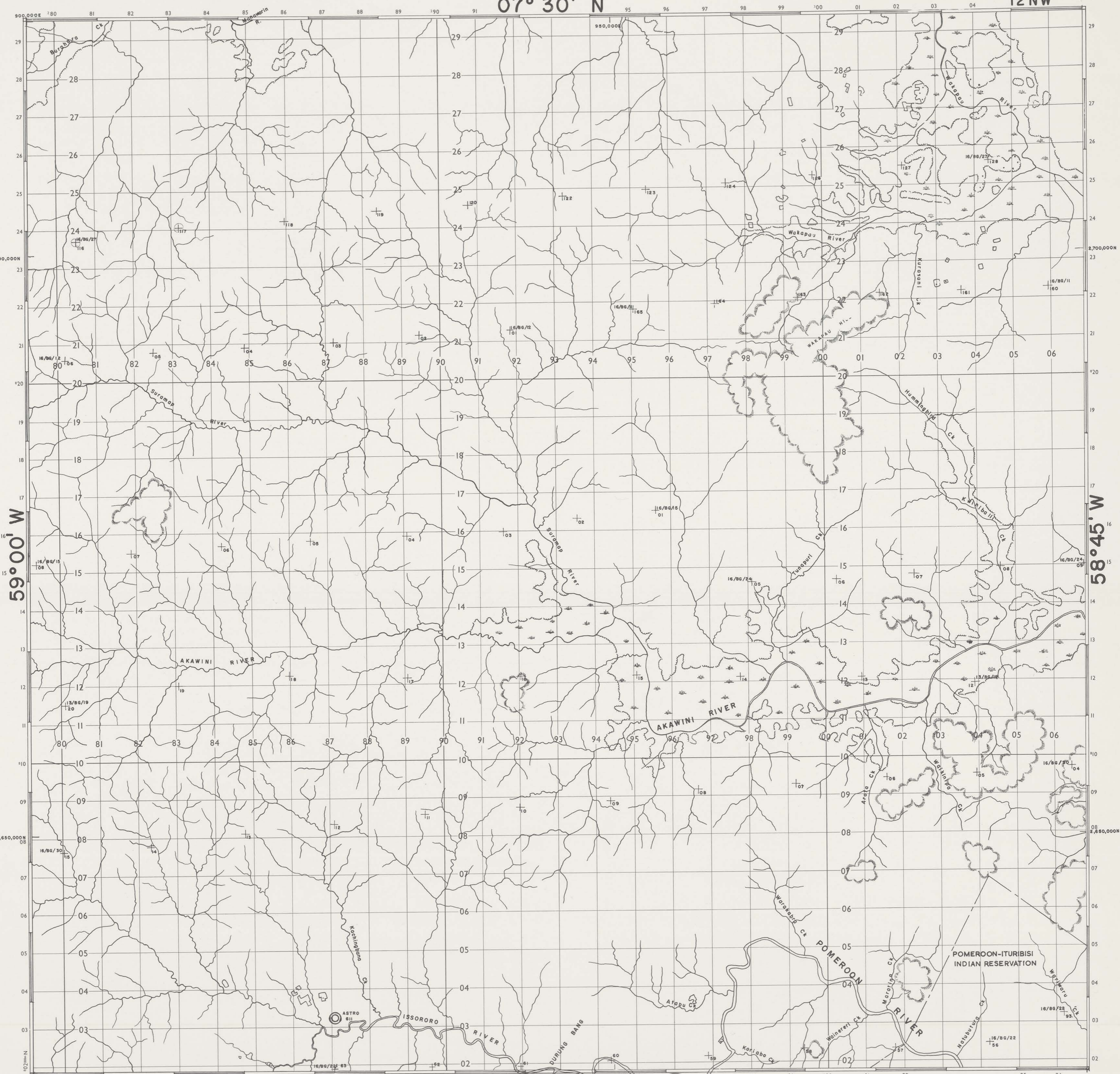
BRITISH GUIANA

UTM GRID

Series E791
Sheet 12NW
Edition 2-GSGS

07° 30' N

12 NW



59° 00' W

58° 45' W

07° 15' N

BRITISH GUIANA


OS 446 (Series E791)
Provisional Edition
Published by the Directorate of Overseas Surveys

© CROWN COPYRIGHT 1966

Published by D. Survey, Ministry of Defence, United Kingdom 1965
BRITISH CROWN COPYRIGHT RESERVED

Transverse Mercator Projection,
International Spheroid.

Converted to series E791 from DOS 440,
UTM Grid added by SPC. RE in 1964



Agents for the sale of this map are: Edward Stanford Ltd., 10/14, Long Acre, London, W.C.2. Price 2/6 net. Copies may also be obtained from the Lands and Mines Department, Georgetown, British Guiana.

Constructed by the Ministry of Agriculture, Forests and Lands, British Guiana, 1962.
Photographed by Directorate of Overseas Surveys 1964.
Printed for the Crown by the Ordnance Survey, Exeter.

INDEX TO ADJOINING SHEETS

6SE	7SW	7SE
11NE	12NW	12NE
11SE	12SW	12SE


Series E791
Sheet 12NW
Edition 2-GSGS

GRID DATA
Universal Transverse Mercator
Zone 21
Projection: Transverse Mercator
Spheroid: International
Origin: Long 57°W Lat. Equator
False co-ordinates of origin:
500,000 m E Om N

1000 METRE UNIVERSAL TRANSVERSE MERCATOR GRID

Black numbered lines indicate the 1,000 metre Universal Transverse Mercator Grid Zone 21 International Spheroid. The last three digits of the Grid numbers are omitted.

Grid Zone Designation 21 N	To give a standard reference on the sheet to nearest 100 metres.
000,000m Square Identification	Sample point - 00
	<ol style="list-style-type: none"> Read letters identifying 100,000 metre square to which the point lies. Look for first VERTICAL grid line to left of point and read LARGE figures labelling the line, either to the top or bottom margin of the line itself. Estimate tenths from grid line to point. Look for first HORIZONTAL grid line below point and read LARGE figures labelling the line, either to the left or right margin or on the line itself. Estimate tenths from grid line to point.
Ignore the smaller figures of any grid number shown are for finding UTM co-ordinates. Use only the last three digits of the grid number.	Example: UJ02224
	If reporting beyond 9°N or 18°W prefix Grid Zone Designation as: 21NUJ02224

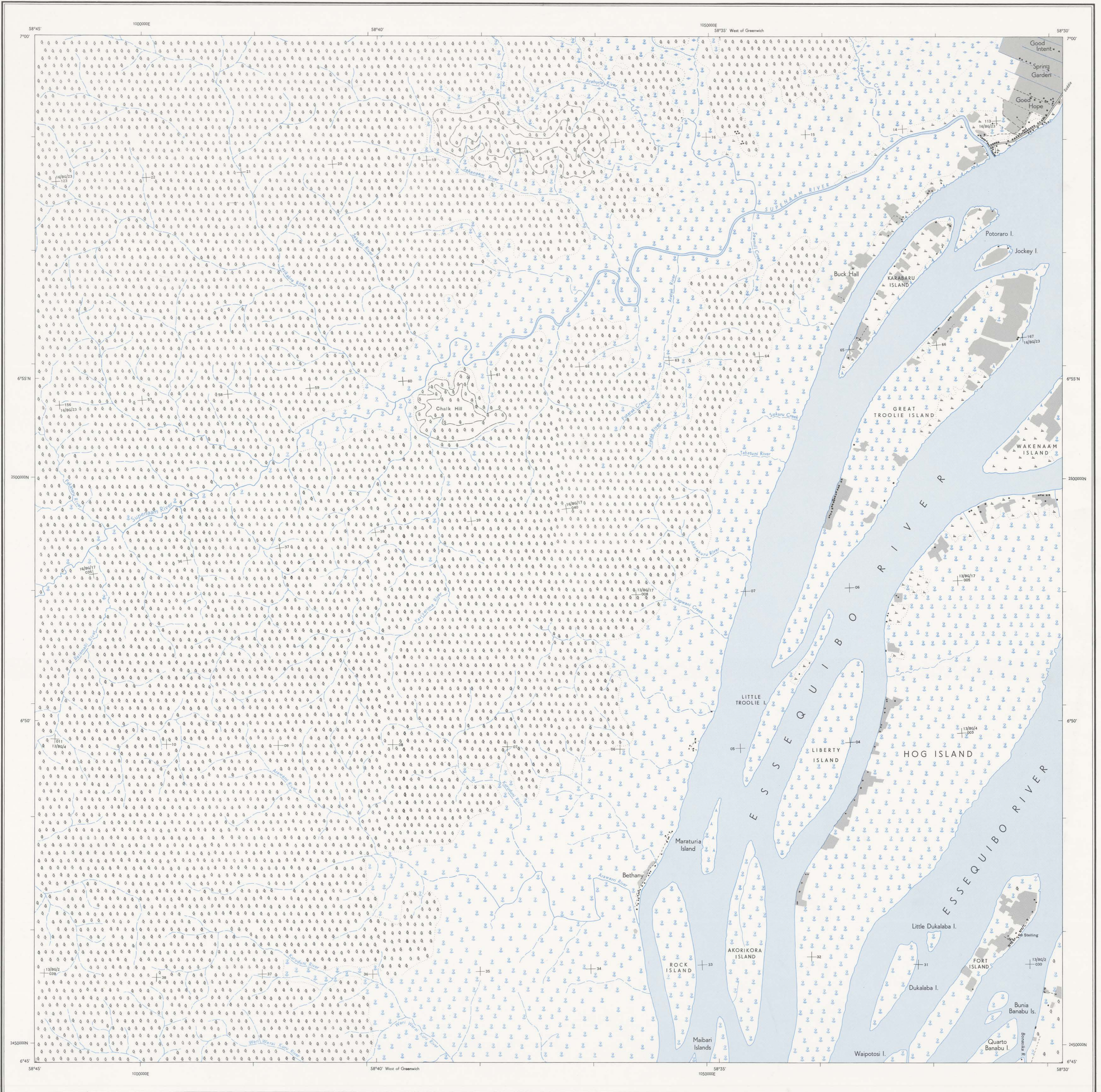


Printed by D. Survey, Ministry of Defence, United Kingdom, by Ordnance Survey

1:50,000 (Approx)

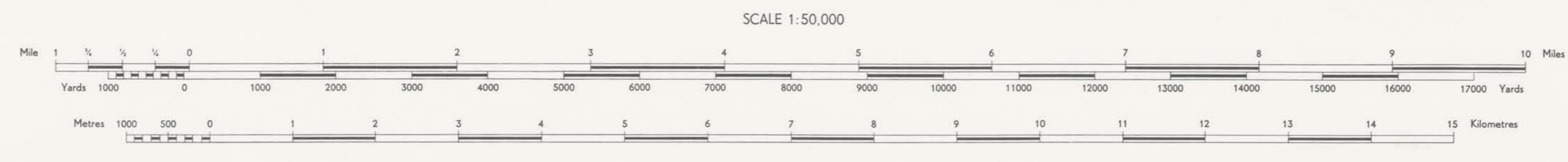
GUYANA

Sheet 19 NE (NORTH B-21)
H-1-NE



D.O.S. 440
Edition 3-D.O.S.
Published by Directorate of Overseas Surveys
for the Guyana Government.
© GUYANA GOVERNMENT 1970

Printed for D.O.S. by the Ordnance Survey.
Users noting corrections or additions to this map are requested to annotate and send it to the Superintendent of Surveys, Lands Division, Ministry of Agriculture and Natural Resources, Georgetown, Guyana, or to the Director of Overseas Surveys, Tolworth, Surrey, England. The map will be replaced.



BOUNDARY DIAGRAM

RELIABILITY DIAGRAM

SHEET HISTORY

Edition 1 constructed, drawn and photographed by Directorate of Overseas Surveys, 1960 (D.O.S. 440).
Field Survey Data supplied by Lands and Mines Department and Directorate of Overseas Surveys.
Air Photography by Spartan Air Services Ltd., 1954 and Hunting Aerosurveys Ltd., 1956.
Additional information supplied by Department of Lands and Mines, British Guiana.
Edition 3 partially revised from Air Photography dated October-November 1962.

MAPS CONSULTED:

- 1:500,000 British Guiana, D.O.S. (Misc.) 17a 1954.
- 1:100,000 British Guiana, A.M.S. E691, Edition 2-1949, Sheet 15.
- 1:50,000 Essequibo Islands, Department of Lands and Mines, British Guiana.

SYMBOLS AND LEGEND

Towns or areas with permanent buildings	Boundaries - International or Inter-Territorial	Forest
Other populated areas	County	Thicket
Hut, Villages	District	Scrub
Main Roads	District H.Q.	Savanna
Secondary Roads	Boundary Pillar	Mangrove
Trails	Trigonometrical Stations - Primary	Swamp Forest
Minor Tracks	Secondary	Other Swamps
Railway	Undersailed	Calibration and Orientation
Drain or Irrigation Channel	Astronomical Fix	(C - Coconuts and tree crops, R - Rice, S - Sugar cane)
Combined Drain and Track	Spot Heights in Feet	Distinct Vegetation Boundaries are shown as a dotted line
Telegraph or Telephone Lines	Prominent Hills	
along Road	Mosque, Temple	
along Track	Ruins	
Power Transmission Lines	Wireless Station	
	Borehole, Well	
	Mineral Workings	

The representation on this Map of a Road, Track or Footpath, is no evidence of the existence of a right of way.

ABBREVIATIONS

Active Post	BP	Shrub	CH
Regular	Hosp	House	M
Bank	Sch	Cart House	CH H
Road	H	Rail Road	RH
Post/Telephone Office	PT	Canal	CH

WATERWORKS

INDEX TO ADJOINING SHEETS

12SW	11SE
19NW	19NE
19SW	19SE

At Sheet Centre
Magnetic Variation as at January 1965
Annual Change: 6' West

True North
Magnetic North 10°40'W
Grid North 02°42'E

Grid: Transverse Mercator
Projection: Spheroid
Unit of Measurement: Foot
Meridian of Origin: 59° West of Greenwich
Latitude of Origin: Equator
Scale Factor at Origin: 99975
False Co-ords of Origin: 900,000 Ft Easting
Nil Northing

Series D.O.S. 440
Sheet 19NE
Edition 3-D.O.S.

Agents for the sale of this map are:- Edward Stanford Ltd., 12/14, Long Acre, London, W.C.2. Price 2/6 net. Copies can also be obtained from the Lands Division, Ministry of Agriculture and Natural Resources, Georgetown, Guyana.

1:50,000

PROVISIONAL EDITION

BRITISH GUIANA

UTM GRID

Series E791
Sheet 19NW
Edition 2-GSGS

07° 00' N

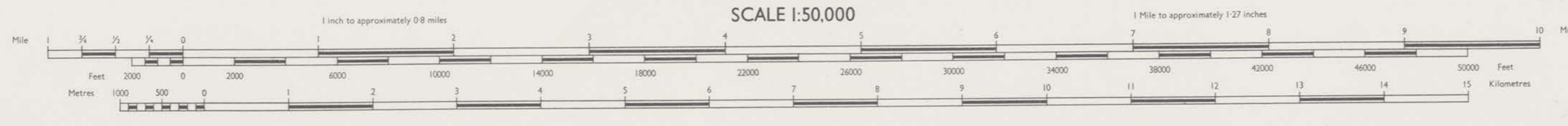
19NW



06° 45' N

BRITISH GUIANA

© Crown Copyright 1964
 Published by D. Survey, Ministry of Defence, United Kingdom 1965
 BRITISH CROWN COPYRIGHT RESERVED



Constructed by the Ministry of Agriculture, Forests and Lands, British Guiana, 1962.
 Photographed by Directorate of Overseas Surveys 1964.

INDEX TO ADJOINING SHEETS

11SE	12SW	12SE
18NE	19NW	19NE
18SE	19SW	19SE

Transverse Mercator Projection,
 International Spheroid

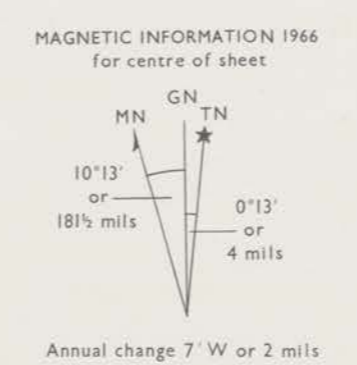
Converted to series E791 from DOS 440,
 UTM Grid added by SPC, RE in 1964

Agents for the sale of this map are: Edward Stanford Ltd., 127, Long Acre, London, W.C.2. Price 2/6 net. Copies may also be obtained from the Lands and Mines Department, Georgetown, British Guiana.

Black numbered black ticks inside the sheet line indicate the British Guiana Foot Grid.
 International Spheroid.

1000 METRE UNIVERSAL TRANSVERSE MERCATOR GRID
 Black numbered lines indicate the 1000 metre Universal Transverse Mercator Grid
 Zone 21 International Spheroid. The last three digits of the Grid numbers are omitted.

Grid Zone Designation 21 N	To give a standard reference on this sheet to nearest 100 metres Sample point: RIVER FORK
100,000m Square Identification TH LH	1 Read letters identifying 100,000 metre square in which the point lies. 2 Locate first VERTICAL grid line to left of point and read LARGE figure labelling the line either in the top or bottom right hand corner. 3 Locate first HORIZONTAL grid line below the point and read LARGE figure labelling the line either in the left or right hand corner on the line itself. Estimate tenths from grid line to point.
Example: 750,000	Example: TH92566 If reporting beyond 97°5 or 10°15 W prefix Grid 2 zone designation as: 21NTH925666



Series E791
 Sheet 19NW
 Edition 2-GSGS

GRID DATA
 Universal Transverse Mercator Grid
 Zone 21
 Projection: Transverse Mercator
 Spheroid: International
 Origin: Long 57°W Lat. Equator
 False co-ordinates of origin:
 500,000 m E Om N

Printed for D. Survey, Ministry of Defence, United Kingdom, by Ordnance Survey
 (50001) (65) (0877) (5)

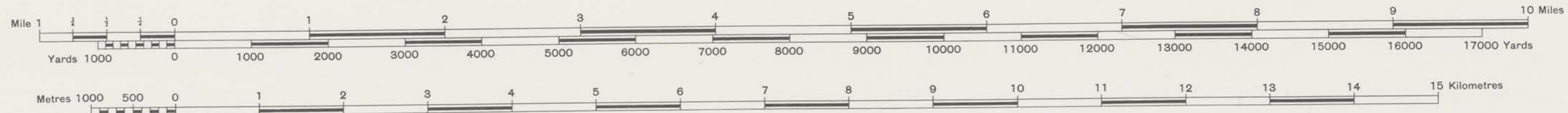
1:50,000

BRITISH GUIANA

Sheet **North B-21**
H-I-SE (19/SE)



SCALE 1:50,000



D.O.S. 440 (Series E791)
Fifth Edition - D.O.S.
Published by Directorate of Overseas Surveys.
© CROWN COPYRIGHT 1965.

Printed for D.O.S. by the Ordnance Survey.
2,600/3/55/97/02
First Edition constructed, drawn and photographed by Directorate of Overseas Surveys 1955 (D.O.S. 40).
Field Survey Data supplied by Lands and Mines Dept. and D.O.S. Air Photography by Air Survey Co. Ltd. September 1950.
Third Edition revised by D.O.S. 1958 from 1:25,000 and 1:50,000 maps and other data prepared by Lands and Mines Dept 1954.
Fifth Edition revised by D.O.S. 1964 from data supplied by Ministry of Agriculture, Forests & Lands 1964.

Grid North
True North
Magnetic North
03'
9'49"
At Sheet Centre
Magnetic Variation as at January 1960
Annual Change: 7' West

Grid:
Projection: British Guiana Transverse Mercator
Spheroid: International
Unit of Measurement: Foot
Meridian of Origin: 59° West of Greenwich
Latitude of Origin: Equator
Scale Factor at Origin: 0.99975
False Co-ords of Origin: 900,000 Feet Easting Nil Northing

Towns or areas with permanent buildings	Power Transmission Lines	Astronomical Fix	Watercourses
Other populated areas	Wireless Station	Boundary Pillar	Dam
Villages, Isolated buildings	Telegraph or Telephone Lines	Spot Heights in Feet	Waterfall
Main Roads	along Road	Contours, Form Lines	Rapids
Secondary Roads	along Track	Dense Forest	Flat Rock
Tracks	Post, Telegraph Office	Medium Forest	Sand or Mud
Minor Tracks	Police Station	Light Forest	Boulder Rock
Railways with Station, Siding	Hospital	Dense Scrub	Outcrop Rocks
Light	Church, Mission	Scrub and Scattered Large Trees	Lake
Under Construction	Mosque, Temple	Small Trees	Sand Dunes
Drain or Irrigation Chan. and Track	School	Park Country	Seasonal Swamp
Drain or Irrigation Channel	Court House	Savannah	Permanent Swamp Vegetation
Boundaries - International	Hotel, Rest House	Swamp Forest	Mangrove
Provincial	Barracks	Marsh or Swamp	Courde Bush
District	Fort		Rice
	Mineral Working		Palm, Mango
	Borehole, Waterhole, Well, Spring		Sago, Bamboo
	Prominent Topographical Features		Plantation (Annexed) and Cultivation

INDEX TO ADJOINING SHEETS

N. B. 21 H-I-NW	N. B. 21 H-I-NE	N. B. 21 H-II-NW
N. B. 21 H-I-SW	N. B. 21 H-I-SE	N. B. 21 H-II-SW
N. B. 21 H-III-NW	N. B. 21 H-III-NE	N. B. 21 H-IV-NW

Constructed from Air Photography
Drainage and relief (no vegetation)
compiled from data supplied by
Ministry of Agriculture, Forests
& Lands 1964.

Agents for the sale of this map are:-
Edward Stanford Ltd., 12/14, Long Acre, London, W.C.2. Price 2/- net.
Copies can also be obtained from the Ministry of Agriculture, Forests & Lands, Georgetown, British Guiana.

The representation on this map of a Road, Track or Footpath is an evidence of the existence of a right of way.

1:50,000

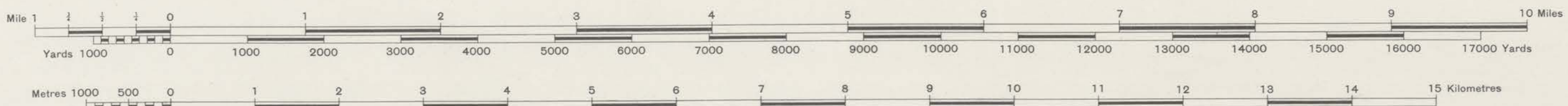
PRELIMINARY PLOT

BRITISH GUIANA

Sheet **North B-21**
H-II-NW (20/NW)



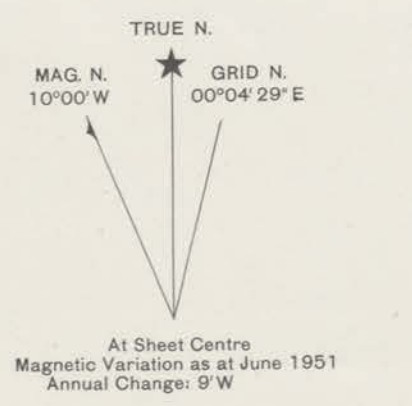
SCALE 1:50,000



Published by Directorate of Colonial Surveys, D.C.S. 40
First Edition

CROWN COPYRIGHT RESERVED
1500/6/53 SAC,AE

Compiled and drawn by Directorate of Colonial Surveys
with control supplied by British Guiana Lands and Mines
Dept. and Directorate of Colonial Surveys.
Air Photography by Air Survey Co. Ltd. Sept. 1950
Photolithographed and Printed by G.S.G.S. 1953



Grid: British Guiana
Projection: Transverse Mercator
Spheroid: International
Unit of Measurement: Foot
Meridian of Origin: 59° West of Greenwich
Latitude of Origin: Equator
Scale Factor at Origin: 0.99975
False Co-ords of Origin: 900,000 Feet Easting Nil Northing

Towns or areas with permanent buildings	Power Transmission Lines	Astronomical Fix	Watercourses
Other populated areas	Wireless Station	Boundary Pillar	Waterfall
Villages, isolated buildings	Telegraph or Telephone Lines	Spot Heights in Feet	Pond
Main Roads	along Road	Contours, Form Lines	Road over River
Secondary Roads	along Track	Dense Forest	Flat Rock
Tracks	Post, Telegraph Office	Medium Forest	Sand or Mud
Minor Tracks	Hospital	Light Forest	Boulder Rock
Railways with Station, Siding	Church, Mission	Dense Scrub	Lake
Light	Mosque, Temple	Scrub and Scattered Large Trees	Rapids
Under Construction	School	Small Trees	Cliffs
Drain or Irrigation Chan. and Track	Court House	Scrub	Sand Dunes
Drain or Irrigation Channel	Hotel, Rest House	Park Country	Seasonal Swamp
Boundaries - International	Barracks	Savannah	Permanent Swamp Vegetation
Provincial	Ruins	Swamp Forest	Mangrove
District	Mineral Working	Marsh or Swamp	Courida Bush
	Borehole, Waterhole, Well, Spring		Rice
	Prominent Topographical Features		Palm, Mango
			Sago, Bamboo
			Plantation (Annona) and Cultivation

INDEX TO ADJOINING SHEETS

N B-21 B-III-SE	N B-21 B-IV-SW
N B-21 H-I-NE	N B-21 H-II-NW
N B-21 H-I-SE	N B-21 H-II-SW
N B-21 H-I-SE	N B-21 H-II-SE

NO AIR PHOTO COVER

Agents for the sale of this map are:
Edward Stanford Ltd., 12/14, Long Acre, London W.C.2. Price 2/- net.
Copies can also be obtained from the local Survey Department.

The representation on this map of a Road, Track or Footpath is no evidence of the existence of a right of way

1:50,000

PROVISIONAL EDITION


BRITISH GUIANA

UTM GRID

Series E791
Sheet 19SW
Edition 2-GSGS

6° 45' N

19 SW



59° 00' W

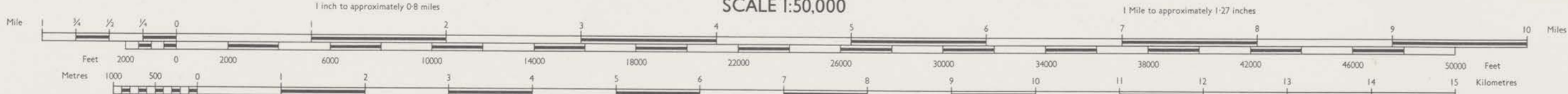
58° 45' W

6° 30' N

BRITISH GUIANA

Published by D. Survey, Ministry of Defence, United Kingdom 1965
BRITISH CROWN COPYRIGHT RESERVED

Transverse Mercator Projection,
International Spheroid.
Converted to series E791 from DOS 440.
UTM Grid added by SPC, RE in 1964



Constructed by the Ministry of Agriculture, Forests and Lands, British Guiana, 1962.
Photographed by Directorate of Overseas Surveys 1964.

INDEX TO ADJOINING SHEETS

18NE	19NW	19NE
18SE	19SW	19SE
26NE	27NW	27NE

Black numbered black ticks inside the sheet line indicate the British Guiana Foot Grid, International Spheroid.

1000 METRE UNIVERSAL TRANSVERSE MERCATOR GRID
Black numbered lines indicate the 1000 metre Universal Transverse Mercator Grid Zone 21 International Spheroid. The last three digits of the Grid numbers are omitted.

Grid Zone Designation 21 N

100,000m Square Identification

TH	LH
100	100

To give a standard reference on this sheet to nearest 100 metres

Sample point: RIVER FORK

- Read letters identifying 100,000 metre square in which the point lies.
- Locate first UTM grid line to left of point and read LARGE figure labelling the line either in the top or bottom margin or on the line itself. Estimate tenths from grid line to point.
- Locate first HORIZONTAL grid line below point and read LARGE figure labelling the line either in the left or right margin or on the line itself. Estimate tenths from grid line to point.

Example: - 750000

If reporting beyond 9°N S or 18°E W prefix Grid Zone Designation K1

Grid Data:
Universal Transverse Mercator Grid Zone 21
Projection: Transverse Mercator Spheroid: International Origin: Long 57°W Lat: Equator False co-ordinates of origin: 500,000 m E Om N

MAGNETIC INFORMATION 1966 for centre of sheet

Annual change 7' W or 2 mills

Series E791
Sheet 19SW
Edition 2-GSGS

Printed for D. Survey, Ministry of Defence, United Kingdom, by Ordnance Survey 10001851667105

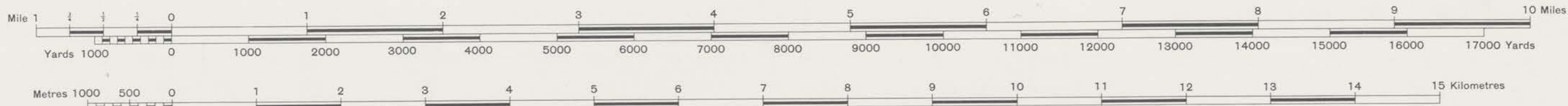
1:50,000

BRITISH GUIANA

Sheet **North B-21**
H-II-SE (20/SE)



SCALE 1:50,000



D.O.S. 40. (Series E791)
Third Edition - D.O.S.
Published by Directorate of Overseas Surveys 1959.
CROWN COPYRIGHT RESERVED

First Edition constructed, drawn and photographed by Directorate of Overseas Surveys 1953 (D.O.S. 40)
Field Survey Data supplied by Lands and Mines Dept. and D.O.S.
Air Photography by Air Survey Co. Ltd., September 1950.
Third Edition revised by D.O.S. 1958 from 1:25,000 maps and other data prepared by Lands and Mines Dept., 1954.
1200/1/59/161/1/O.S.

TRUE N.
MAG. N. 09°30'W
GRID N. 00°06'03"E

At Sheet Centre
Magnetic Variation as at January 1955
Annual Change 5" West

Grid: British Guiana
Projection: Transverse Mercator
Spheroid: International
Unit of Measurement: Foot
Meridian of Origin: 59° West of Greenwich
Latitude of Origin: Equator
Scale Factor at Origin: 0.99975
False Co-ords of Origin: 900,000 Feet Easting Nil Northing

Towns or areas with permanent buildings	Power Transmission Lines	Astronomical Fix	Watercourse
Other populated areas	Wireless Station	Boundary Pillar	Dam
Villages, isolated buildings	Telegraph or Telephone Lines	Spot Heights in Feet	Rapids
Main Roads	along Road	Contours, Form Lines	Pond
Secondary Roads	along Track	Dense Forest	Flat Rock
Tracks	Post, Telegraph Office	Medium Forest	Boiler
Minor Tracks	Police Station	Light Forest	Outcrop Rock
Railways with Station, Siding	Hospital	Dense Scrub	Waterfall
Light	Church, Mission	Scrub and Scattered Large Trees	Lake
Under Construction	Mosque, Temple	Small Trees	Seasonal Swamp
Drain or Irrigation Chan. and Track	School	Scrub Country	Permanent Swamp Vegetation
Drain or Irrigation Channel	Court House	Park Country	Mangrove
Boundaries - International	Hotel, Rest House	Savannah	Courds Bush
Provincial	Barracks	Swamp Forest	Rice
District	Fort	Marsh or Swamp	Palm, Mango
	Mineral Working		Sago, Bamboo
	Borehole, Waterhole, Well, Spring		Plantation (Anonous) and Cultivation
	Prominent Topographical Features		

INDEX TO ADJOINING SHEETS

N B-21 H-II-NW	N B-21 H-II-NE	N B-21 I-I-SW
N B-21 H-III-SW	N B-21 H-II-SE	N B-21 I-I-NW
N B-21 H-IV-NW	N B-21 H-IV-NE	N B-21 I-III-NW

Agents for the sale of this map are:-
Edward Stanford Ltd., 12/14, Long Acre, London, W.C.2. Price 2/- net.
Copies can also be obtained from the Lands and Mines Dept., Georgetown, British Guiana.

The representation on this map of a Road, Track or Footpath is no evidence of the existence of a right of way

GUYANA

1:50,000

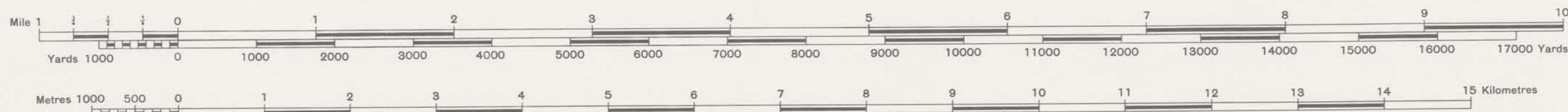


D.O.S. 440 (Series E791)
 Edition 6-D.O.S.
 Published by the British Government's Overseas
 Development Administration (Directorate of
 Overseas Surveys) for the Guyana Government.
 © GUYANA GOVERNMENT 1972

Printed for D.O.S. by the Ordnance Survey.

Edition 1 constructed, drawn and photographed by Directorate
 of Overseas Surveys 1953 (D.O.S. 40).
 Field Survey Data supplied by Lands Dept., Ministry of Agriculture and D.O.S.
 Air Photography by A.V. Survey Co., Ltd., September 1950.
 Edition 3 revised by D.O.S. 1958 from 1:50,000 maps and other
 data provided by Lands Dept., Ministry of Agriculture, 1954.
 Edition 5 partially revised from A.P. Photography dated October-November 1954
 with minor ground revision supplied by Guyana 1954.
 Edition 6 partially revised from information supplied by Guyana 1970.

SCALE 1:50,000



Towns or areas with permanent buildings	Power Transmission Lines	Astronomical Fix	Watercourses
Other populated areas	Wireless Station	Boundary Pillar	Dam
Villages, isolated buildings	Telegraph or Telephone Lines	Spot Heights in Feet	Waterfall
Main Roads	along Road	Contours, Form Lines	Rapids
Secondary Roads	along Track	Dense Forest	Pond
Tracks	Post, Telegraph Office	Medium Forest	Flat Rock
Minor Tracks	Police Station	Light Forest	Sand or Mud
Railways with Station, Siding	Hospital	Dense Scrub	Outcrop Rock
Light	Church, Mission	Scrub and Scattered Large Trees	Waterfall
Under Construction	Mosque, Temple	Small Trees	Wearfall
Drain or Irrigation Chan. and Track	School	Park Country	Cliffs
Drain or Irrigation Channel	Court House	Swanham	Sand Dunes
Boundaries:- International	Hotel, Rest House	Swamp Forest	Seasonal Swamp
Provincial	Barracks	Marsh or Swamp	Permanent Swamp Vegetation
District	Fort		Mangrove
	Rules		Courida Bush
	Mineral Working		Rice
	Borehole, Waterhole, Well, Spring		Palm, Mango
	Prominent Topographical Features		Sago, Bamboo
			Plantation (Annonas) and Cultivation

INDEX TO ADJOINING SHEETS

20 NW N B-21 H-II-NW	20 NE N B-21 H-II-NE
20 SW N B-21 H-II-SW	21 SW N B-21 H-II-SW
28 NW N B-21 H-II-NW	28 NE N B-21 H-II-NE
29 NW N B-21 H-II-NW	

Users noting corrections or additions to this map are requested to annotate and send to the Superintendent of Surveys, Lands Department, Ministry of Agriculture, Georgetown, Guyana, or to the Director of Overseas Surveys, Tolworth, Surrey, England, KT3 9NS. The map will be replaced.

Copies of this map can be obtained from Lands Department, Ministry of Agriculture, Georgetown, Guyana, or from Edward Stanford Ltd., 12/14, Long Acre, London, WC2E 9LP. Price Code 1.

The representation on this map of a Road, Track or Footpath is no evidence of a right of way

1:50,000

UTM GRID

BRITISH GUIANA

Series E791
Sheet 20 SW
Edition 5-GSGS



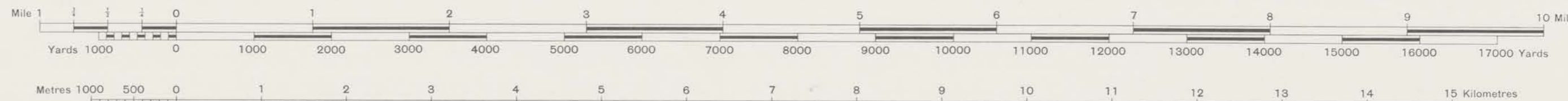
Published by D. Survey, Ministry of Defence, United Kingdom, 1965

Printed by 42 Survey Engineer Regiment, 2000/545/294/OA

CROWN COPYRIGHT RESERVED

SCALE 1:50,000

Transverse Mercator Projection
International Spheroid



First Edition constructed, drawn and photographed by Directorate of Overseas Surveys 1953 (D.C.S.40)
 Field survey data supplied by Lands and Mines Dept. and D.O.S.
 Air Photography by Air Survey Co. Ltd. September 1950.
 Third Edition revised by D.O.S. 1958 from 1:25,000 and 1:50,000 maps and other data prepared by Lands and Mines Dept. 1954.
 UTM Grid added by 42 Siffvev Engineer Regiment, August 1964.
 Partially revised from Air Photography dated Oct/Nov 1962 by 42 Survey Engineer Regiment, September 1964 with minor ground revision supplied by D.O.S. 1964.

Magnetic Information 1966 for centre of the sheet
 Annual Magnetic Change 7 W or 2 mils

GN TN
 10'14" or 3 mils
 188 mils

GRID DATA
 Universal Transverse Mercator Grid
 Zone 21
 Transverse Mercator Projection
 International Spheroid
 Origin Long 57° W. Lat. Equator
 False Co-ordinates of origin 500,000m East

Series E791
Sheet 20 SW
Edition 5-GSGS

Towns or areas with permanent buildings	Power Transmission Lines	Astronomical Fix	Watercourses
Other populated areas	Wireless Station	Boundary Pillar	Waterfall
Villages, isolated buildings	Telegraph or Telephone Lines	Spot Heights in Feet	Pond
Main Roads	along Road	Contours: Form Lines	Dam
Secondary Roads	along Track	Dense Forest	Road over bow
Tracks	Post, Telegraph Office	Medium Forest	Fort
Minor Tracks	Police Station	Light Forest	Sand or Mud
Railways with Station, Siding	Hospital	Dense Scrub	Boulder Rock
Light	Church, Mission	Scrub and Scattered Large Trees	Cliffs
Under Construction	Mosque, Temple	Small Trees	Lake
Drain or Irrigation Chan. and Track	School	Scrub	Sand Dunes
Drain or Irrigation Channel	Court House	Park Country	Permanent Swamp Vegetation
Boundaries - International	Hotel, Rest House	Savannah	Mangrove
Provincial	Barracks	Swamp Forest	Courida Bush
District	Ruins	Marsh or Swamp	Rice
	Mineral Working		Palm, Mango
	Borehole, Waterhole, Well, Spring		Sago, Bamboo
	Prominent Topographical Features		Plantation (Assassas) and Cultivation

The representation on this map of a Road, Track or Footpath is no evidence of a right of way

INDEX TO ADJOINING SHEETS

19 NE	20 NW	20 NE
19 SE	20 SW	20 SE
27 NE	28 NW	28 NE

Black numbered ticks outside the margin indicate the British 10,000 Feet Grid International Spheroid. The last three digits of the Grid numbers are omitted.

TO GET A GRANGLED REFERENCE ON THIS SHEET TO MARKED ON OTHER SHEETS

GRID DATA
 Universal Transverse Mercator Grid
 Zone 21
 Transverse Mercator Projection
 International Spheroid
 Origin Long 57° W. Lat. Equator
 False Co-ordinates of origin 500,000m East

Scale 1:50,000

191 191 191
 204 204 204

1:50,000

GUYANA

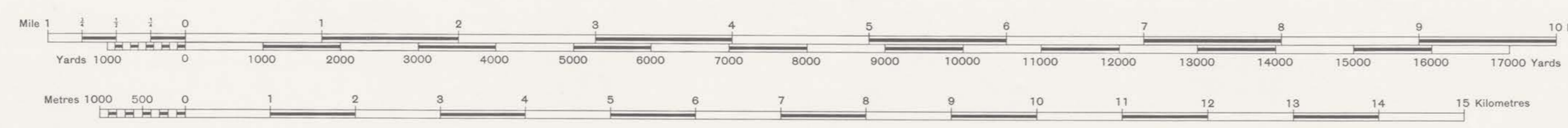
McGILL UNIVERSITY
MAP COLLECTION
JUL 16 1970
GEOGRAPHY DEPARTMENT
MONTREAL

Sheet 20 SE (NORTH B-21)
H-II-SE

Series D.O.S. 440
Sheet 20SE
Edition 5-D.O.S.



SCALE 1:50,000



Printed for D.O.S. by the Ordnance Survey.
First Edition constructed, drawn and photographed by Directorate of Overseas Surveys 1958 (D.C.S. 40).
Field Survey Data supplied by Lands and Mines Dept. and D.O.S.
Air Photography by Air Survey Co. Ltd., September 1950.
Third Edition revised by D.O.S. 1958 from 1:25,000 maps and other data prepared by Lands and Mines Dept., 1954.
Fifth Edition partially revised from Air Photography dated October, November 1962 with minor ground revision supplied by D.O.S. 1964.

D.O.S. 440
Edition 5-D.O.S.
Published by Directorate of Overseas Surveys
for the Guyana Government.
© GUYANA GOVERNMENT 1970

TRUE N.
GRID N.
MAG. N.
At Sheet Centre
Magnetic Variation as at January 1965
Annual Change: 6' West

Grid: Guyana
Projection: Transverse Mercator
Spheroid: International
Unit of Measurement: Foot
Meridian of Origin: 59° West of Greenwich
Latitude of Origin: Equator
Scale Factor at Origin: 0.99975
False Co-ords of Origin: 900,000 Feet Easting
N 11 Feet Northing

Towns or areas with permanent buildings	Power Transmission Lines	Astronomical Fix
Other populated areas	Wireless Station	Boundary Pillar
Villages, isolated buildings	Telegraph or Telephone Lines	Spot Heights in Feet
Main Roads	along Road	Contours, Form Lines
Secondary Roads	along Track	Dense Forest
Tracks	Post, Telegraph Office	Medium Forest
Minor Tracks	Hospital	Light Forest
Railways with Station, Siding	Church, Mission	Dense Scrub
Light	Mosque, Temple	Scrub and Scattered Large Trees
Under Construction	School	Small Trees
Drain or Irrigation Chan. and Track	Court House	Scrub
Drain or Irrigation Channel	Hotel, Rest House	Park Country
Boundaries - International	Barracks	Savannah
Provincial	Ruin	Swamp Forest
District	Mineral Working	Marsh or Swamp
	Borehole, Waterhole, Well, Spring	
	Prominent Topographical Features	

INDEX TO ADJOINING SHEETS

20 NW N B-21 H-II-NW	20 NE N B-21 H-II-NE
20 SW N B-21 H-II-SW	20 SE N B-21 H-II-SE
21 SW N B-21 H-II-SW	21 NE N B-21 H-II-NE

Users noting corrections or additions to this map are requested to annotate and send it to the Superintendent of Surveys, Lands Division, Ministry of Agriculture and Natural Resources, Georgetown, Guyana, or to the Director of Overseas Surveys, Tolworth, Surrey, England. The map will be replaced.

Agents for the sale of this map are:-
Edward Stanford Ltd., 12/14, Long Acre, London, W.C.2. Price 2/6 net.
Copies can also be obtained from the Lands Division, Ministry of Agriculture and Natural Resources, Georgetown, Guyana.

The representation on this map of a Road, Track or Footpath is an evidence of the existence of a right of way.

1:50,000

BRITISH GUIANA

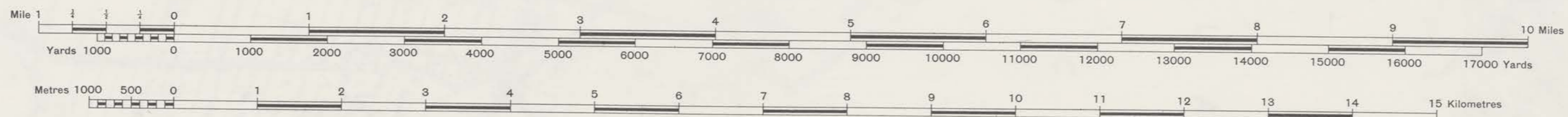
Sheets **North B-21**
H-II-NE (20/NE)

North B-21
I-I-NW (21/NW)

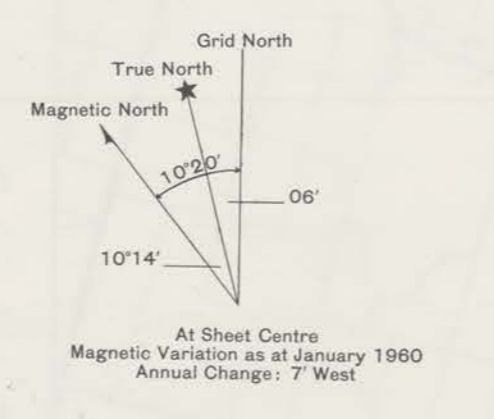


D.O.S. 440 (Series E791)
Fifth Edition, D.O.S.
Published by Directorate of Overseas Surveys.
© CROWN COPYRIGHT 1965.

SCALE 1:50,000



Printed for D.O.S. by the Ordnance Survey, 30002263/896/05
First Edition constructed, drawn and photographed by Directorate of Overseas Surveys 1953 (D.O.S. 40)
Field Survey Data supplied by Lands and Mines Dept. and D.O.S.
Air Photography by Air Survey Co. Ltd., September 1950.
Third Edition revised by D.O.S. 1958 from data prepared by Lands and Mines Dept., 1954.
Fifth Edition revised by D.O.S. 1984 from data supplied by Ministry of Agriculture, Forests & Lands 1984.



Grid: British Guiana
Projection: Transverse Mercator
Spheroid: International
Unit of Measurement: Foot
Meridian of Origin: 59° West of Greenwich
Latitude of Origin: Equator
Scale Factor at Origin: 0.99975
False Co-ords of Origin: 900,000 Feet Easting Nil Northing

1 Towns or areas with permanent buildings	Power Transmission Lines	Astronomical Fix
2 Other populated areas	Wireless Station	Boundary Pillar
3 Villages, isolated buildings	Telegraph or Telephone Lines	Spot Heights in Feet
4 Main Roads	along Road	Contours, Form Lines
5 Secondary Roads	along Track	Dense Forest
6 Tracks	Post, Telegraph Office	Medium Forest
7 Railways with Station, Siding	Police Station	Light Forest
8 Light	Hospital	Dense Scrub
9 Under Construction	Church, Mission	Scrub and Scattered Large Trees
10 Drain or Irrigation Chan. and Track	Mosque, Temple	Small Trees
11 Drain or Irrigation Channel	School	Scrub
12 Boundaries: International	Court House	Park Country
13 Provincial	Hotel, Rest House	Savannah
14 District	Barracks	Swamp Forest
	Fort	Marsh or Swamp
	Ruins	
	Mineral Working	
	Borehole, Waterhole, Well, Spring	
	Prominent Topographical Features	

INDEX TO ADJOINING SHEETS

N B-21 B-IV-SW	N B-21 H-II-NE	N B-21 I-I-NW
N B-21 H-II-SW	N B-21 H-II-SE	N B-21 I-I-SW

NO AIR PHOTO COVER

Agents for the sale of this map are:-
Edward Stanford Ltd., 12/14, Long Acre, London, W.C.2. Price 2/- net.
Copies can also be obtained from the Ministry of Agriculture, Forests & Lands, Georgetown, British Guiana.
The representation on this map of a Road, Track or Footpath is no evidence of the existence of a right of way

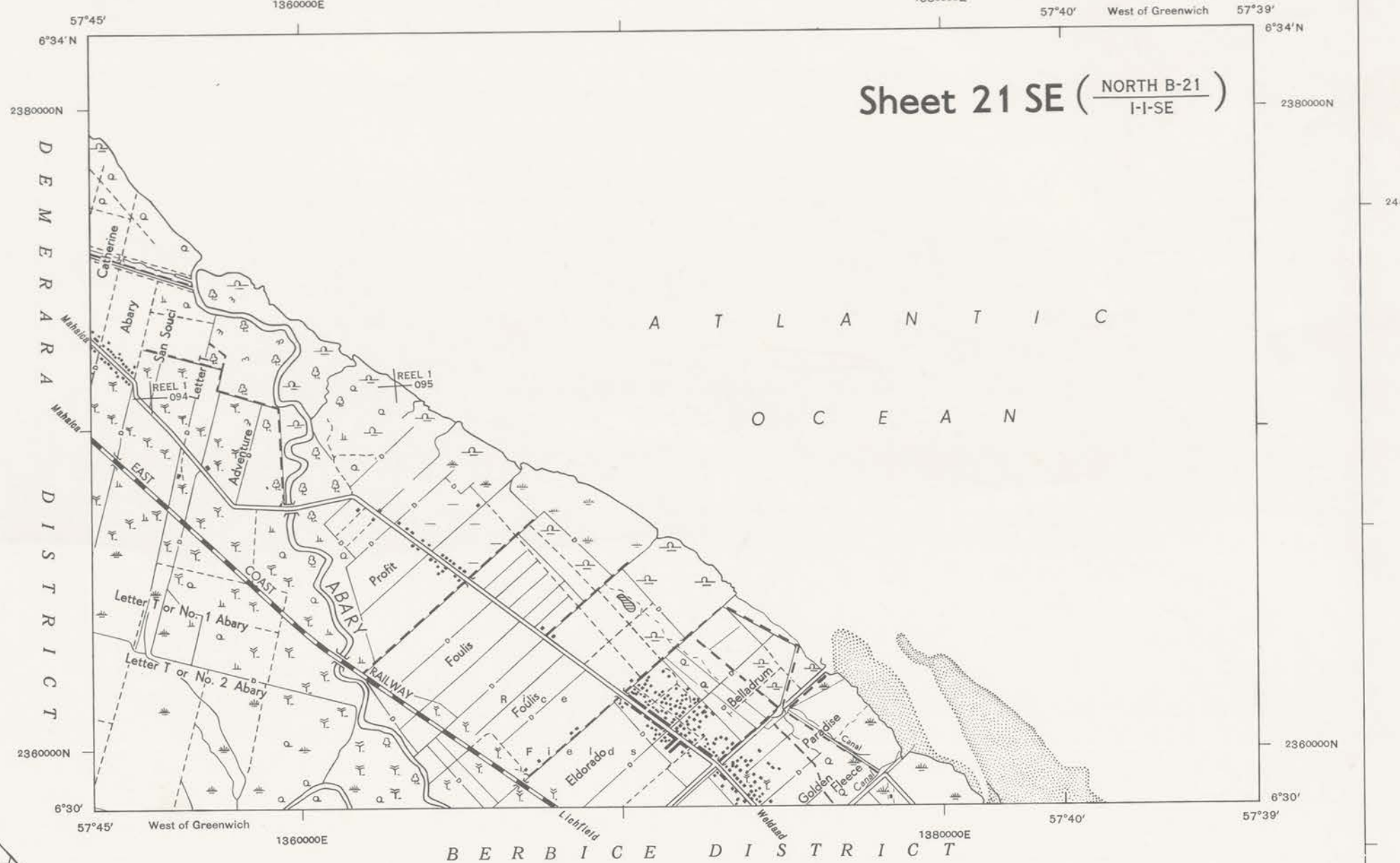
1:50,000

GUYANA


McGILL UNIVERSITY
MAP COLLECTION
JUL 16 1970
GEOGRAPHY DEPARTMENT
MONTREAL

Series D.O.S. 440
Sheet 21 SW
Edition 5-D.O.S.

Sheet 21 SW (NORTH B-21)
I-I-SW



SCALE 1:50,000



D.O.S. 440
Edition 5-D.O.S.
Published by Directorate of Overseas Surveys
for the Guyana Government.

© GUYANA GOVERNMENT 1970

Printed for D.O.S. by the Ordnance Survey, 47/67/8263.
First Edition constructed, drawn and photographed by Directorate of Overseas Surveys 1953 (D.O.S. 40).
Field Survey Data supplied by Lands and Mines Dept. and D.O.S. Air Photography by Air Survey Co. Ltd., September 1955.
Third Edition revised by D.O.S. 1958 from 1:25,000 maps and other data prepared by Lands and Mines Dept., 1954.
Fifth Edition partially revised from Air Photography dated October-November 1962 with minor ground revision supplied by D.O.S. 1964.

TRUE N.
MAG. N. 111°07'W
GRID N. 00°07'47"E
At Slight Centre
Magnetic Variation as at January 1965
Annual Change 6" West
Grid: Guyana
Projection: Transverse Mercator
Spheroid: International
Unit of Measurement: Foot
Meridian of Origin: 59° West of Greenwich
Latitude of Origin: Equator
Scale Factor at Origin: 0.99975
*also Co-ords of Origin: 900,000 Feet Easting
Nil Feet Northing

Towns or areas with permanent buildings	Power Transmission Lines	Astronomical Fix	Watercourses
Other populated areas	Wireless Station	Boundary Pillar	Dam
Villages, isolated buildings	Telegraph or Telephone Lines	Spot Heights in Feet	Rapids
Main Roads	along Road	Contours, Form Lines	Flat Rock
Secondary Roads	along Track	Dense Forest	Sand or Mud
Minor Tracks	Post, Telegraph Office	Medium Forest	Outcrop Rock
Railways with Station, Siding	Police Station	Light Forest	Waterfall
Light	Hospital	Dense Scrub	Lake
Under Construction	Church, Mission	Scrub and Scattered Large Trees	Cliffs
Drain or Irrigation Chan. and Track	Mosque, Temple	Small Trees	Sand Dunes
Boundaries - International	School	Park Country	Permanent Swamp Vegetation
Provincial	Court House	Savannah	Mangrove
District	Hotel, Rest House	Swamp Forest	Couricide Bush
	Barracks	Marsh or Swamp	Rice
	Fort		Palm, Mango
	Ruins		Sago, Bamboo
	Mineral Working		Plantation (Assumed) and Cultivation
	Borehole, Waterhole, Well, Spring		
	Prominent Topographical Features		

INDEX TO ADJOINING SHEETS

20 NE	21 SW	21 SE
N. B-21	I-I-SW	N. B-21
I-I-NE	I-I-SW	I-I-SE
28 NE	29 NW	29 NE
N. B-21	N. B-21	N. B-21
I-I-NE	I-I-NW	I-I-NE

Users noting corrections or additions to this map are requested to annotate and send it to the Superintendent of Surveys, Lands Division, Ministry of Agriculture and Natural Resources, Georgetown, Guyana, or to the Director of Overseas Surveys, Tolworth, Surrey, England. The map will be replaced.

Agents for the sale of this map are: Edward Stanford Ltd., 12/14, Long Acre, London, W.C.2. Price 2/6 net. Copies can also be obtained from the Lands Division, Ministry of Agriculture and Natural Resources, Georgetown, Guyana.

The representation on this map of a Road, Track or Footpath is no evidence of the existence of a right of way.

Series D.O.S. 440
Sheet 21 SW
Edition 5-D.O.S.

1:50,000

BRITISH GUIANA

06° 30' N

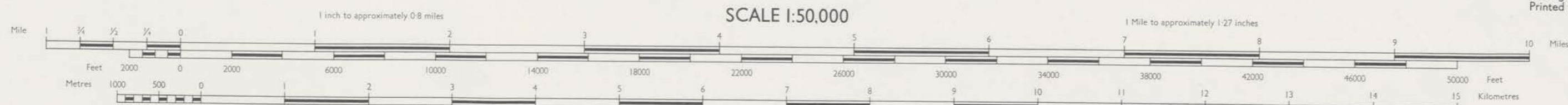
27 NE



D.O.S. 440 (Series E791)
 Provisional Edition
 Published by Directorate of Overseas Surveys
 © CROWN COPYRIGHT 1965

06° 15' N

SCALE 1:50,000



BRITISH GUIANA

Constructed by the Ministry of Agriculture, Forests and Lands, British Guiana, 1962.
 Photographed by Directorate of Overseas Surveys 1964.
 Printed for D.O.S. by the Ordnance Survey 1964.

INDEX TO ADJOINING SHEETS

195W	195E	205W
27NW	27NE	28NW
27SW	27SE	28SW

Agents for the sale of this map are:- Edward Stanford Ltd., 12/14, Long Acre, London, W.C.2. Price 2/6 net. Copies may also be obtained from the Lands and Mines Department, Georgetown, British Guiana.

1:50,000

(PROVISIONAL)

BRITISH GUIANA

Series E791
Sheet 27SW
Edition 2-GSGS



Published by D. Survey, Ministry of Defence, United Kingdom, 1966.

Constructed by the Ministry of Agriculture, Forests and Lands, British Guiana 1966.
Second Edition: U.T.M. Grid added by D.O.S. 1965 for D. Survey, Ministry of Defence, United Kingdom.
Photographed by Directorate of Overseas Surveys 1966.
Printed by SPC, RE.

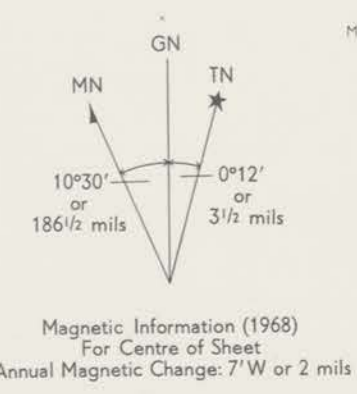
CROWN COPYRIGHT RESERVED

SCALE 1:50,000



INDEX TO ADJOINING SHEETS

26NE	27NW	27NE
26SE	27SW	27SE
35NE	36NW	36NE



Projection - Transverse Mercator
Spheroid - International

Series E791
Sheet 27SW
Edition 2-GSGS

Grid - U.T.M. Zone 21
Projection - Transverse Mercator
Spheroid - International
Unit of Measurement - Metre
Meridian of Origin - 57° West of Greenwich
Latitude of Origin - Equator
Scale Factor at Origin - 9996
False Co-ordinates - 500,000m Easting
0m Northing

The numbered lines indicate the 1000 metre Universal Transverse Mercator Grid, Zone 21, International Spheroid. The last three digits of the number are omitted.

GRID ZONE DESIGNATION 21N	TO GIVE A GRID REFERENCE ON THIS SHEET
LETTERS - See 100000 m SQ IDENTIFICATION	FIGURES - Pay attention to the smaller coordinate figures on the margin. They are for finding full coordinates via square.
100000 M SQ IDENTIFICATION	PAY ATTENTION TO LARGER MARGINAL FIGURES. VIC. 127
POINT Δ MARIIPA	LETTERS UG
EAST: Take west edge of square in which point lies and read the figures printed opposite this line (up east or west margin). Estimate tenths eastwards to point.	02 0
NORTH: Take south edge of square in which point lies and read the figures printed opposite this line (top east or west margin). Estimate tenths northwards to point.	90 3
REFERENCE	UG 020 903

1:50,000

(PROVISIONAL)

BRITISH GUIANA

Series E791
Sheet 27NW
Edition 2-GSGS

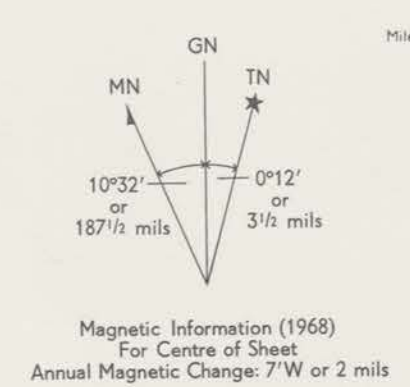


Published by D. Survey, Ministry of Defence, United Kingdom, 1966.

CROWN COPYRIGHT RESERVED

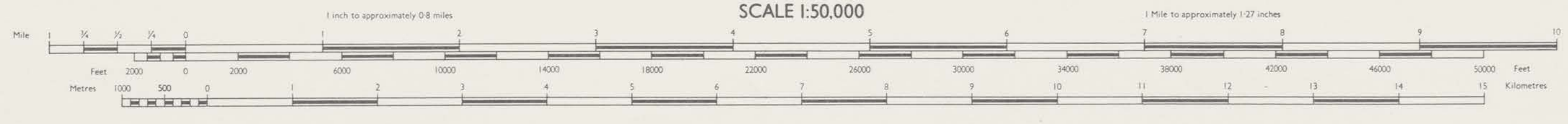
Constructed by the Ministry of Agriculture, Forests and Lands, British Guiana 1966.
Second Edition: U.T.M. Grid added by D.O.S. 1966 for D. Survey, Ministry of Defence, United Kingdom.
Photographed by Directorate of Overseas Surveys 1966.
Printed by S.P.C.R.E. 1966

18SE	19SW	19SE
26NE	27NW	27NE
26SE	27SW	27SE



Projection - Transverse Mercator
Spheroid - International

Series E791
Sheet 27NW
Edition 2-GSGS



SCALE 1:50,000

Grid - U.T.M. Zone 21
Projection - Transverse Mercator
Spheroid - International
Unit of Measurement - Metres
Latitude of Origin - 5° West of Greenwich
Scale Factor at Origin - 0.9996
False Co-ordinates - 500,000m Easting
0m Northing

TO GIVE A GRID REFERENCE ON THIS SHEET
LETTERS - See (50000m) SQ. IDENTIFICATION
FIGURES - See (1000m) SQ. IDENTIFICATION
POINT - River Junction
NORTH - Take south edge of square in which point lies and read the figures printed opposite this line (on east or west margin). Estimate northwards to point.
EAST - Take west edge of square in which point lies and read the figures printed opposite this line (on north or south margin). Estimate eastwards to point.
REFERENCE - TG 949 921

1:50,000

(PROVISIONAL)

BRITISH GUIANA

Series E791
Sheet 28SW
Edition 2-GSGS

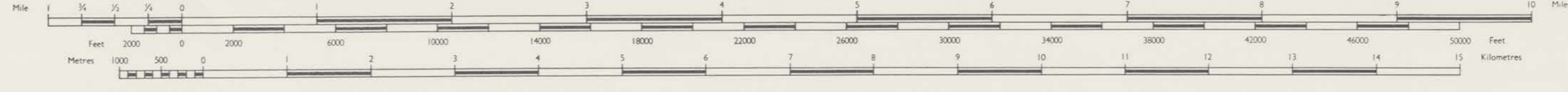


58°30'W
Published by D. Survey, Ministry of Defence, United Kingdom, 1966.

Constructed by the Ministry of Agriculture, Forests and Lands, British Guiana 1966.
Second Edition: U.T.M. Grid added by D.O.S. 1966 for D. Survey, Ministry of Defence, United Kingdom.
Photographed by Directorate of Overseas Surveys 1966.
Printed by SPC, RE

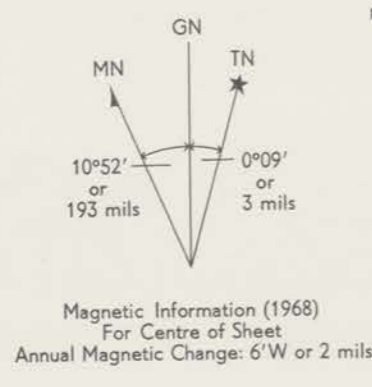
CROWN COPYRIGHT RESERVED

SCALE 1:50,000



INDEX TO ADJOINING SHEETS

27NE	28NW	28NE
27SE	28SW	28SE
36NE	37NW	37NE



Projection - Transverse Mercator
Spheroid - International

Series E791
Sheet 28SW
Edition 2-GSGS

Grid Zone Designation: U.T.M. Zone 21
Projection: Transverse Mercator
Spheroid: International
Unit of Measurement: Metre
Meridian of Origin: 57° West of Greenwich
Latitude of Origin: 9°N
Scale Factor at Origin: 0.9996
False Co-ordinates: 500,000m Easting
0m Northing

TO GIVE A GRID REFERENCE ON THIS SHEET

GRID ZONE DESIGNATION: 21N

LETTERS: SQ IDENTIFICATION

FIGURES: Pay no attention to the smaller numbers figures in the squares. They are for finding full co-ordinates, not squares.

PAY ATTENTION TO LARGER MARGINAL FIGURES: VIZ 437

POINT: River Junction

EAST	Take west edge of square in which point lies and read the figure printed opposite this line (on east or west margin). Estimate tenths eastwards to point.	53
NORTH	Take south edge of square in which point lies and read the figure printed opposite this line (on east or west margin). Estimate tenths northwards to point.	72

REFERENCE: UG 531 724



1:50,000

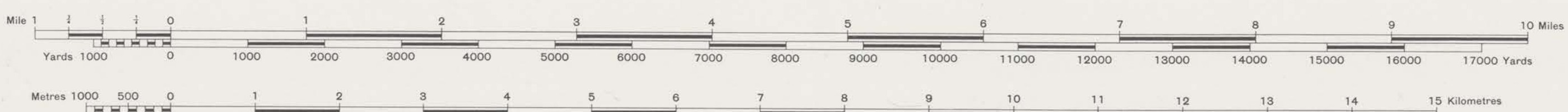
BRITISH GUIANA

Sheet **North B-21**
H-IV-NE (28/NE)

D E M E R R A R A D I S T R I C T



SCALE 1:50,000



D.O.S. 40. (Series 4791)
Third Edition - D.O.S.
Published by Directorate of Overseas Surveys 1959.
CROWN COPYRIGHT RESERVED

First Edition constructed, drawn and photographed by Directorate of Overseas Surveys 1958 (D.O.S. 40)
Field Survey Data supplied by Lands and Mines Dept. and D.O.S.
Air Photography by Air Survey Co. Ltd. September 1950.
Third Edition revised by D.O.S. 1958 from 1:25,000 maps and other data prepared by Lands and Mines Dept., 1954.
1206(8/59)6012(D.S.)

TRUE N.
MAG. N. 09°28' W
GRID N. 00°05' 47" E

At Sheet Centre
Magnetic Variation as at January 1955
Annual Change 5' West

Grid: British Guiana
Projection: Transverse Mercator
Spheroid: International
Unit of Measurement: Foot
Meridian of Origin: 59° West of Greenwich
Latitude of Origin: Equator
Scale Factor at Origin: 0.99975
False Co-ords of Origin: 900,000 Feet Easting
Nil Northing

Towns or areas with permanent buildings	Power Transmission Lines	Astronomical Fix	Watercourses
Other populated areas	Wireless Station	Boundary Pillar	Dam
Villages, isolated buildings	Telegraph or Telephone Lines	Spot Heights in Feet	Rapids
Main Roads	along Road	Contours, Form Lines	Flat Rock
Secondary Roads	Post, Telegraph Office	Dense Forest	Head over Bridge
Tracks	Hospital	Medium Forest	Ford
Minor Tracks	Church, Mission	Light Forest	Sand or Mud
Railways with Station, Siding	Mosque, Temple	Dense Scrub	Boiler Rock
Light	School	Scrub and Scattered Large Trees	Cliffs
Under Construction	Court House	Small Trees	Lake
Drain or Irrigation Chan. and Track	Hotel, Rest House	Scrub	Waterfall
Drain or Irrigation Channel	Barracks	Park Country	Recess
Boundaries - International	Fort	Savannah	Sand Dunes
Provincial	Ruins	Swamp Forest	Seasonal Swamp
District	Mineral Working	Marsh or Swamp	Permanent Swamp Vegetation
	Borehole, Waterhole, Well, Spring		Mangrove
	Prominent Topographical Features		Courida Bush
			Rice
			Palm, Mango
			Sago, Bamboo
			Plantation (Annexes and Cultivation)

INDEX TO ADJOINING SHEETS

N B-21 H-II-SW	N B-21 H-II-SE	N B-21 I-I-SW
N B-21 H-IV-NW	N B-21 H-IV-NE	N B-21 I-III-NW
N B-21 H-IV-SW	N B-21 H-IV-SE	N B-21 I-III-SW

Agents for the sale of this map are -
Edward Stanford Ltd., 12/14, Long Acre, London, W.C.2. Price 2/- net.
Copies can also be obtained from the Lands and Mines Dept., Georgetown, British Guiana.

The representation on this map of a Road, Track or Footpath is no evidence of the existence of a right of way

1:50,000

(PROVISIONAL)

BRITISH GUIANA

Series E791
Sheet 285E
Edition 2-GSGS

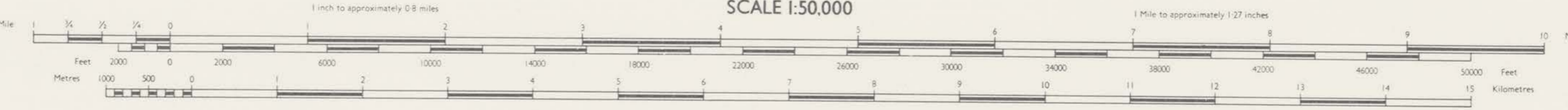


Published by D. Survey, Ministry of Defence, United Kingdom, 1966.

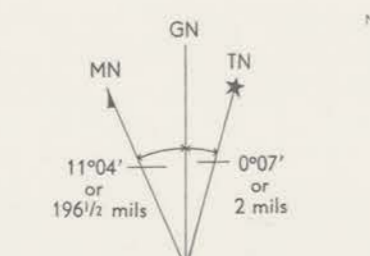
CROWN COPYRIGHT RESERVED

Constructed by the Ministry of Agriculture, Forests and Lands, British Guiana 1966.
Second Edition: U.T.M. Grid added by D. Survey, Ministry of Defence, United Kingdom.
Photographed by Directorate of Overseas Surveys 1966.
Printed by SPC RE

SCALE 1:50,000



28NW	28NE	29NW
28SW	28SE	29SW
37NW	37NE	38NW



Magnetic Information (1968)
For Centre of Sheet
Annual Magnetic Change: 6'W or 2 mils

Projection: Transverse Mercator
Spheroid: International

Series E791
Sheet 285E
Edition 2-GSGS

U.T.M. Zone 21
Transverse Mercator
International
Metre
Equator
19996
500,000m Easting
0m Northing

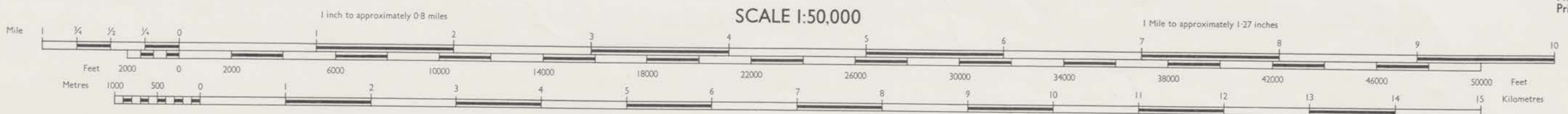
GRID ZONE DESIGNATION		TO GIVE A GRID REFERENCE ON THIS SHEET	
21N		LETTERS See 100,000m SQ IDENTIFICATION	
100,000m SQ IDENTIFICATION		FIGURES See 100,000m SQ IDENTIFICATION	
UG		PAY ATTENTION TO LARGER MARGINAL FIGURES: 192 137	
POINT	River Junction	LETTERS	UG
EAST	Take east edge of square in which point lies and read the figure printed opposite this line (on north or south margin). Estimate tenths eastwards to point.	84	5
NORTH	Take north edge of square in which point lies and read the figure printed opposite this line (on east or west margin). Estimate tenths northwards to point.	73	7
REFERENCE		UG 846	737
Unit	Metre	Square	1000m
		Reference to nearest	100m



D.O.S. 440 (Series E791)
 Provisional Edition
 Published by Directorate of Overseas Surveys
 © CROWN COPYRIGHT 1965

06° 15' N
 SCALE 1:50,000

BRITISH GUIANA
 Constructed by the Ministry of Agriculture, Forests and Lands, British Guiana, 1962.
 Photographed by Directorate of Overseas Surveys 1964.
 Printed for D.O.S. by the Ordnance Survey 1964.




INDEX TO ADJOINING SHEETS

195E	205W	205E
27NE	28NW	28NE
27SE	28SW	28SE



SCALE 1:50,000



Published by Directorate of Colonial Surveys, D.C.S. 40
 First Edition
 CROWN COPYRIGHT RESERVED
 15007/151 S.P.C., N.E.

Compiled and drawn by Directorate of Colonial Surveys
 with control supplied by British Guiana Lands and Mines
 Dept. and Directorate of Colonial Surveys
 Air Photography by Air Survey Co. Ltd., Sept. 1950
 Photolithographed and Printed by G.S.G.S., 1953

TRUE N.
 MAG. N.
 10°28' W
 GRID N.
 00°09' 05" E

At Sheet Centre
 Magnetic Variation as at June 1951
 Annual Change: 9' West

Grid: British Guiana
 Projection: Transverse Mercator
 Spheroid: International
 Unit of Measurement: Foot
 Meridian of Origin: 59° West of Greenwich
 Latitude of Origin: Equator
 Scale Factor at Origin: 0.99975
 False Co-ords of Origin: 900,000 Feet Easting
 Nil Northing

Towns or areas with permanent buildings	Power Transmission Lines	Astronomical Fix	Watercourses
Other populated areas	Wireless Station	Boundary Pillar	Dam
Villages, isolated buildings	Telegraph or Telephone Lines	Spot Heights in Feet	Waterfalls
Main Roads	along Road	Contours, Form Lines	Rapids
Secondary Roads	along Track	Dense Forest	Pond
Tracks	Post, Telegraph Office	Medium Forest	Flat Rock
Minor Tracks	Police Station	Light Forest	Sand or Mud
Railways with Station, Siding	Hospital	Dense Scrub	Boulder Rock
Under Construction	Church, Mission	Scrub and Scattered Large Trees	Cliffs
Drain or Irrigation Chan. and Track	Mosque, Temple	Small Trees	Seasonal Swamp
Drain or Irrigation Channel	School	Plantation (Annexes and Cultivation)	Permanent Swamp Vegetation
Boundaries: International	Court House	Marsh or Swamp	Mangrove
Provincial	Hotel, Rest House		Courds Bush
District	Fort		Rice
	Barren, Waterhole, Well, Spring		Palm, Mango
	Prominent Topographical Features		Sago, Bamboo

INDEX TO ADJOINING SHEETS

N B-21 I-I-SW	N B-21 I-I-SE
N B-21 I-III-NW	N B-21 I-III-NE
N B-21 I-III-SW	N B-21 I-III-SE
	N B-21 I-IV-NW
	N B-21 I-IV-SE

Agents for the sale of this map are:
 Edward Stanford Ltd., 12/14, Long Acre, London W.C.2. Price 2/- net.
 Copies can also be obtained from the local Survey Department.

The representation on this map of a Road, Track or Footpath is no evidence of the existence of a right of way

1:50,000


BRITISH GUIANA

Sheet **North B-21**
I-III-SE (29/SE)

B E R B I C E D I S T R I C T



SCALE 1:50,000



TRUE N.
MAG. N. 09°45' W
GRID N. 00°08'48" E

At Sheet Centre
Magnetic Variation as at January 1955
Annual Change 5 West

Grid: British Guiana
Projection: Transverse Mercator
Spheroid: International
Unit of Measurement: Foot
Meridian of Origin: 59° West of Greenwich
Latitude of Origin: Equator
Scale Factor at Origin: 0.99975
False Co-ords of Origin: 900,000 Feet Easting
Nil Northing

Towns or areas with permanent buildings	Power Transmission Lines	Astronomical Fix	Watercourses
Other populated areas	Wireless Station	Boundary Pillar	Dam
Villages, isolated buildings	Telegraph or Telephone Lines	Spot Heights in Feet	Waterfall
Main Roads	along Road	Contours, Form Lines	Rapids
Secondary Roads	along Track	Dense Forest	Flat Rock
Tracks	Post, Telegraph Office	Medium Forest	Sand or Mud
Minor Tracks	Police Station	Light Forest	Cliffs
Railways with Station, Siding	Hospital	Dense Scrub	Lake
Light	Church, Mission	Scrub and Scattered Large Trees	Seasonal Swamp
Under Construction	Mosque, Temple	Small Trees	Permanent Swamp Vegetation
Drain or Irrigation Chan. and Track	School	Park Country	Mangrove
Drain or Irrigation Channel	Court House	Savannah	Couriba Bush
Boundaries - International	Hotel, Rest House	Swamp Forest	Rice
Provincial	Barracks	Marsh or Swamp	Palm, Mango
District	Fort		Sago, Bamboo
	Ruins		Plantation (Annotated) and Cultivation
	Mineral Working		
	Borehole, Waterhole, Well, Spring		
	Prominent Topographical Features		

INDEX TO ADJOINING SHEETS

N B-21 I-III-NW	N B-21 I-III-NE	N B-21 I-IV-NW
N B-21 I-III-SW	N B-21 I-III-SE	N B-21 I-IV-SW
N B-21 O-I-NW	N B-21 O-I-NE	N B-21 O-II-NW

Agents for the sale of this map are -
Edward Stanford Ltd., 12/14, Long Acre, London, W.C.2. Price 2/- net.
Copies can also be obtained from the Lands and Mines Dept., Georgetown, British Guiana.

The representation on this map of a Road, Track or Footpath is no evidence of the existence of a right of way

D.O.S. 40. (Series E791)
Third Edition - D.O.S.
Published by Directorate of Overseas Surveys 1959.
CROWN COPYRIGHT RESERVED

Printed for D.O.S. by the Director General of the Ordnance Survey.

First Edition constructed, drawn and photographed by Directorate of Overseas Surveys 1953 (D.O.S. 40)
Field Survey data supplied by Lands and Mines Dept. and D.O.S.
Air Photography by Air Survey Co. Ltd. September 1950.
Third Edition revised by D.O.S. 1958 from 1:25,000 maps and other data prepared by Lands and Mines Dept., 1904.
125/8/59/6018/D.S.

1:50,000

BRITISH GUIANA

Sheet **North B-21**
I-III-NW (29/NW)

D E M E R A R A D I S T R I C T

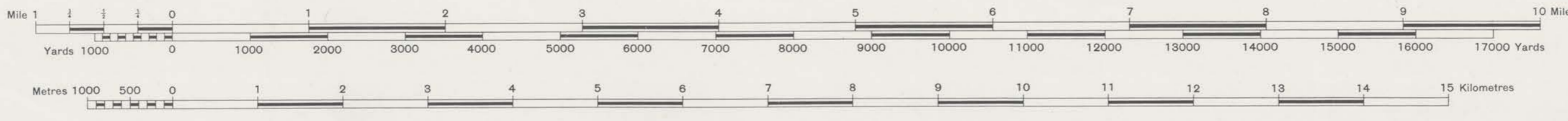


SCALE 1:50,000

D.O.S. 40. (Series E791)
Third Edition - D.O.S.
Published by Directorate of Overseas Surveys 1959.
CROWN COPYRIGHT RESERVED

Printed for D.O.S. by the Director General of the Ordnance Survey.

First Edition constructed, drawn and photographed by Directorate of Overseas Surveys 1955 (D.O.S. 40)
Field Survey Data supplied by Lands and Mines Dept. and D.O.S.
Air Photography by Air Survey Co. Ltd., September 1950.
Third Edition revised by D.O.S. 1958 from 1:25,000 maps and other data prepared by Lands and Mines Dept., 1954.
120/6/59/6012/C.S.



TRUE N.
MAG. N. 09°38'W
GRID N. 00°07'26"E
At Sheet Centre
Magnetic Variation as at January 1955
Annual Change 5 West

Grid: British Guiana
Projection: Transverse Mercator
Spheroid: International
Unit of Measurement: Foot
Meridian of Origin: 59° West of Greenwich
Latitude of Origin: Equator
Scale Factor at Origin: 0.99975
False Co-ords of Origin: 900,000 Feet Easting Nil Northing

<ul style="list-style-type: none"> Towns or areas with permanent buildings Other populated areas Villages, isolated buildings Main Roads Secondary Roads Tracks Minor Tracks Railways with Station, Siding Drain or Irrigation Chan. and Track Boundaries: International Provincial District 	<ul style="list-style-type: none"> Power Transmission Lines Wireless Station Telegraph or Telephone Lines Park Telegraph Office Police Station Church, Mission Mosque, Temple School Court House Hotel, Rest House Barracks Fort Mineral Working Borehole, Waterhole, Well, Spring Prominent Topographical Features 	<ul style="list-style-type: none"> Astronomical Fix Boundary Pillar Spot Heights in Feet Contours, Form Lines Medium Forest Light Forest Dense Scrub Scrub and Scattered Large Trees Small Trees Park Country Savannah Swamp Forest Marsh or Swamp 	<ul style="list-style-type: none"> Watercourses Dam Waterfall Rapids Pond Flat Rock Road over Rock Sand for Mud Boulder Outcrop Rock Cliffs Lake Seasonal Swamp Permanent Swamp Vegetation Mangrove Coirada Bush Rice Palm, Mango Sago, Bamboo Plantation (Annotated) and Cultivation Sand Dunes
--	--	---	---

INDEX TO ADJOINING SHEETS

N B-21 I-II-SE	N B-21 I-I-SW	N B-21 I-I-SE
N B-21 I-IV-NE	N B-21 I-III-NW	N B-21 I-III-NE
N B-21 I-IV-SE	N B-21 I-III-SW	N B-21 I-III-SE

Agents for the sale of this map are -
Edward Stanford Ltd., 12/14, Long Acre, London, W.C.2. Price 2/- net.
Copies can also be obtained from the Lands and Mines Dept., Georgetown, British Guiana.

The representation on this map of a Road, Track or Footpath is no evidence of the existence of a right of way

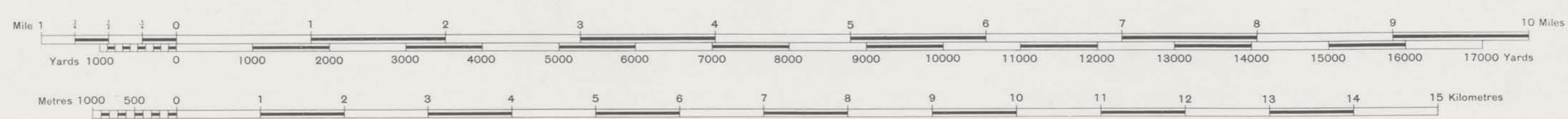
1:50,000

BRITISH GUIANA

Sheet **North B-21**
I-III-NE (29/NE)



SCALE 1:50,000



D.O.S. 40. (Series E781)
Third Edition - D.O.S.
Published by Directorate of Overseas Surveys 1959.
CROWN COPYRIGHT RESERVED

First Edition constructed, drawn and photographed by Directorate of Overseas Surveys 1953 (D.O.S. 40)
Field Survey Data supplied by Lands and Mines Dept. and D.O.S.
Air Photography by Air Survey Co. Ltd. September 1950.
Third Edition revised by D.O.S. 1958 from 1:25,000 maps and other data prepared by Lands and Mines Dept. 1954.
1/59/8/59/6024/D.S.

At Sheet Centre
Magnetic Variation as at January 1955
Annual Change 5 West

Grid: British Guiana
Projection: Transverse Mercator
Spheroid: International
Unit of Measurement: Foot
Meridian of Origin: 59° West of Greenwich
Latitude of Origin: Equator
Scale Factor at Origin: 0.99975
False Co-ords of Origin: 900,000 Feet Easting Nil Northing

Towns or areas with permanent buildings	Power Transmission Lines	Astronomical Fix	
Other populated areas	Wireless Station	Boundary Pillar	
Villages, isolated buildings	Telegraph or Telephone Lines	Spot Heights in Feet	
Main Roads	along Road	Contours, Form Lines	
Secondary Roads	Post, Telegraph Office	Dense Forest	
Tracks	Police Station	Medium Forest	
Minor Tracks	Hospital	Light Forest	
Railways with Station, Siding	Church, Mission	Dense Scrub	
Light	Mosque, Temple	Scrub and Scattered Large Trees	
Under Construction	School	" " Scattered Small Trees	
Drain or Irrigation Chan. and Track	Court House	Scrub	
Drain or Irrigation Channel	Hotel, Rest House	Park Country	
Boundaries - International	Fort	Savannah	
Provincial	Barracks	Swamp Forest	
District	Mineral Working	Marsh or Swamp	
	Sorehole, Waterhole, Well, Spring		
	Prominent Topographical Features		

INDEX TO ADJOINING SHEETS

N. B. 21 I-I-SW	N. B. 21 I-I-SE	
N. B. 21 I-III-NW	N. B. 21 I-III-NE	N. B. 21 I-IV-NW
N. B. 21 I-III-SW	N. B. 21 I-III-SE	N. B. 21 I-IV-SW

Agents for the sale of this map are:
Edward Stanford Ltd., 12/14, Long Acre, London, W.C.2. Price 2/- net.
Copies can also be obtained from the Lands and Mines Dept., Georgetown, British Guiana.

The representation on this map of a Road, Track or Footpath is no evidence of the existence of a right of way

1:50,000

BRITISH GUIANA

Sheet **North B-21**
I-IV-NW (30/NW)

B E R B I C E D I S T R I C T

A T L A N T I C O C E A N




D.O.S. 40. (Series E791)
Third Edition - D.O.S.
Published by Directorate of Overseas Surveys 1959.
CROWN COPYRIGHT RESERVED

SCALE 1:50,000

Printed for D.O.S. by the Director General of the Ordnance Survey.

First Edition constructed, drawn and photographed by Directorate of Overseas Surveys 1955 (D.O.S. 40)
Field Survey Data supplied by Lands and Mines Dept. and D.O.S.
Air Photography by Air Survey Co. Ltd. September 1950.
Third Edition revised by D.O.S. 1958 from data prepared by Lands and Mines Dept., 1954.
1250/8/59/1018/D.S.



TRUE N.
MAG. N. 09°58' W
GRID N. 00°10'46" E
At Sheet Centre
Magnetic Variation as at January 1955
Annual Change: 5' West

Grid: British Guiana
Projection: Transverse Mercator
Spheroid: International
Unit of Measurement: Foot
Meridian of Origin: 59° West of Greenwich
Latitude of Origin: Equator
Scale Factor at Origin: 0.99975
False Co-ords of Origin: 900,000 Feet Easting Nil Northing

Towns or areas with permanent buildings	Power Transmission Lines	Astronomical Fix	
Other populated areas	Wireless Station	Boundary Pillar	
Villages, Isolated buildings	Telegraph or Telephone Lines	Spot Heights in Feet	Dense Forest
Main Roads	along Road	Contours, Form Lines	Medium Forest
Secondary Roads	along Track	Post, Telegraph Office	Light Forest
Tracks		Police Station	Dense Scrub
Minor Tracks		Hospital	Scrub and Scattered Large Trees
Railways with Station, Siding		Church, Mission	Small Trees
Light		Mosque, Temple	Scrub Country
Under Construction		School	Savannah
Drain or Irrigation Chan. and Track		Court House	Swamp Forest
Drain or Irrigation Channel		Hotel, Rest House	Marsh or Swamp
Boundaries - International		Barracks	
Provincial		Fort	
District		Ruins	
		Mineral Working	
		Borehole, Waterhole, Well, Spring	
		Prominent Topographical Features	

INDEX TO ADJOINING SHEETS

N B-21 I-II-SE		
N B-21 I-III-NE	N B-21 I-IV-NW	
N B-21 I-III-SE	N B-21 I-IV-SW	N B-21 I-IV-SE

Agents for the sale of this map are -
Edward Stanford Ltd., 12/14, Long Acre, London, W.C.2. Price 2/- net.
Copies can also be obtained from the Lands and Mines Dept., Georgetown, British Guiana.

The representation on this map of a Road, Track, or Footpath is no evidence of the existence of a right of way

1:50,000

(PROVISIONAL)

BRITISH GUIANA

Series E791
Sheet 295W
Edition 2-GSGS

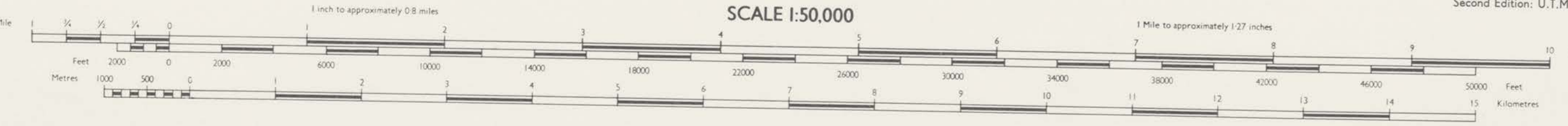
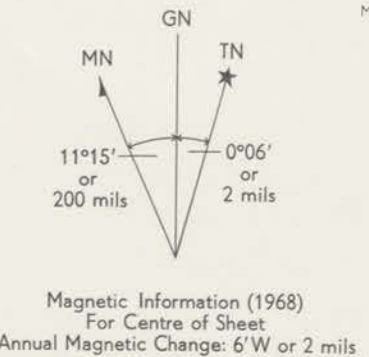


Published by D. Survey, Ministry of Defence, United Kingdom, 1966.

CROWN COPYRIGHT RESERVED

Constructed by the Ministry of Agriculture, Forests and Lands, British Guiana 1966.
Second Edition: U.T.M. Grid added by D.O.S. 1966 for D. Survey, Ministry of Defence, United Kingdom.
Photographed by Directorate of Overseas Surveys 1966.

28NE	29NW	29NE
28SE	29SW	29SE
37NE	38NW	38NE



Projection - Transverse Mercator
Spheroid - International

Series E791
Sheet 295W
Edition 2-GSGS

Grid - U.T.M. Zone 21
Spheroid - Transverse Mercator International
Unit of Measurement - Metre
Meridian of Origin - 57° West of Greenwich
Latitude of Origin - Equator
Scale Factor at Origin - 0.9996
False Co-ordinates of Origin - 500,000m Easting 0m Northing

TO GIVE A GRID REFERENCE ON THIS SHEET

LETTERS: See 100,000m SQ IDENTIFICATION FIGURES: See 100,000m SQ IDENTIFICATION FIGURES: See 100,000m SQ IDENTIFICATION

POINT: Δ ASTRO \square LETTERS: UG

TO GIVE A GRID REFERENCE ON THIS SHEET

LETTERS: See 100,000m SQ IDENTIFICATION FIGURES: See 100,000m SQ IDENTIFICATION

POINT: Δ ASTRO \square LETTERS: UG

TO GIVE A GRID REFERENCE ON THIS SHEET

LETTERS: See 100,000m SQ IDENTIFICATION FIGURES: See 100,000m SQ IDENTIFICATION

POINT: Δ ASTRO \square LETTERS: UG

TO GIVE A GRID REFERENCE ON THIS SHEET

LETTERS: See 100,000m SQ IDENTIFICATION FIGURES: See 100,000m SQ IDENTIFICATION


POINT: Δ ASTRO \square LETTERS: UG

B E R B I C E D I S T R I C T



Published by Directorate of Colonial Surveys, D.C.S. 40
First Edition
CROWN COPYRIGHT RESERVED
1509/4/59 S.P.C. P.F.

SCALE 1:50,000



Compiled and drawn by Directorate of Colonial Surveys
with control supplied by British Guiana Lands and Mines
Dept. and Directorate of Colonial Surveys.
Air Photography by Air Survey Co. Ltd., Sept. 1950
Photolithographed and Printed by G.S.G.S., 1953



At Sheet Centre
Magnetic Variation as at June 1951
Annual Change: 10" W

Grid:
Projection: Transverse Mercator
Spheroid: International
Unit of Measurement: Foot
Meridian of Origin: 59° West of Greenwich
Latitude of Origin: Equator
Scale Factor at Origin: 0.99975
False Co-ords of Origin: 900,000 Feet Easting
Nil Northing

Towns or areas with permanent buildings	Power Transmission Lines	Astronomical Fix	Watercourses
Other populated areas	Wireless Station	Boundary Pillar	Dam
Villages, isolated buildings	Telegraph or Telephone Lines	Spot Heights in Feet	Waterfall
Main Roads	along Road	Contours, Form Lines	Rapids
Secondary Roads	along Track	Dense Forest	Pond
Tracks	Post, Telegraph Office	Medium Forest	Fast Rock
Minor Tracks	Police Station	Light Forest	Boulder
Railways with Station, Siding	Hospital	Dense Scrub	Outcrop Rock
Light	Church, Mission	Scrub and Scattered Large Trees	Waterfall
Under Construction	Mosque, Temple	Small Trees	Rapids
Drain or Irrigation Chan. and Track	School	Savannah	Swamp
Drain or Irrigation Channel	Hotel, Rest House	Swamp Forest	Seasonal Swamp
Boundaries - International	Barracks	Marsh or Swamp	Permanent Swamp Vegetation
Provincial	Ruins		Mangrove
District	Mineral Working		Courida Bush
	Borehole, Waterhole, Well, Spring		Rice
	Prominent Topographical Features		Palm, Mango
			Sago, Bamboo
			Plantation (Annexed) and Cultivation

INDEX TO ADJOINING SHEETS

N B-21 I-III-NE	N B-21 I-IV-NW	N B-21 I-IV-NE
N B-21 I-III-SE	N B-21 I-IV-SW	N B-21 I-IV-SE
N B-21 O-I-NE	N B-21 O-II-SW	N B-21 O-II-NE

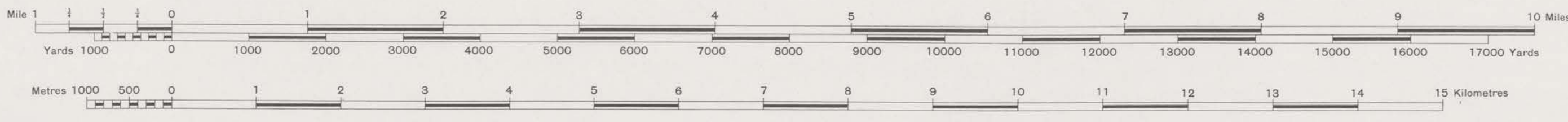
Agents for the sale of this map are:
Edward Stanford Ltd., 12/14, Long Acre, London W.C.2. Price 2/- net.
Copies can also be obtained from the local Survey Department.

The representation on this map of a Road, Track or Footpath is no evidence of the existence of a right of way



A T L A N T I C O C E A N

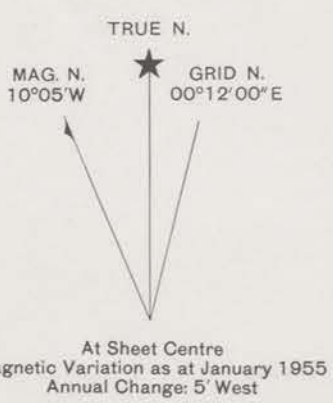
SCALE 1:50,000



D.O.S. 40. (Series E791) Third Edition-D.O.S. Published by Directorate of Overseas Surveys 1959. CROWN COPYRIGHT RESERVED

Printed for D.O.S. by the Director General of the Ordnance Survey.

First Edition constructed, drawn and photographed by Directorate of Overseas Surveys 1955 (D.O.S. 40) Field Survey Data supplied by Lands and Mines Dept. and D.O.S. Air Photography by Air Survey Co. Ltd., September 1950. Third Edition revised by D.O.S. 1958 from data prepared by Lands and Mines Dept., 1954. 125/8/59/624/D.S.



Grid: British Guiana Projection: Transverse Mercator Spheroid: International Unit of Measurement: Foot Meridian of Origin: 59° West of Greenwich Latitude of Origin: Equator Scale Factor at Origin: 0.99975 False Co-ords of Origin: 900,000 Feet Easting Nil Northing

Legend table with symbols for various features: Towns or areas with permanent buildings, Other populated areas, Villages, Isolated buildings, Main Roads, Secondary Roads, Tracks, Minor Tracks, Railways with Station, Siding, Light, Under Construction, Drain or Irrigation Chan. and Track, Boundaries, Power Transmission Lines, Wireless Station, Telegraph or Telephone Lines, Post, Telegraph Office, Police Station, Hospital, Church, Mission, Mosque, Temple, School, Court House, Hotel, Rest House, Barracks, Fort, Ruins, Mineral Working, Prominent Topographical Features, Astronomical Fix, Boundary Pillar, Spot Heights in Feet, Contours, Form Lines, Dense Forest, Medium Forest, Light Forest, Dense Scrub, Scrub and Scattered Large Trees, Small Trees, Park Country, Savannah, Swamp Forest, Marsh or Swamp, Watercourses, Waterfall, Pond, Road over River, Outcrop Rock, Ford, Sand or Mud, Boulder Rock, Lake, Rapids, Cliffs, Sand Dunes, Seasonal Swamp, Permanent Swamp Vegetation, Mangrove, Courida Bush, Rice, Palm, Mango, Sago, Bamboo, Plantation (known) and Cultivation.

INDEX TO ADJOINING SHEETS

Index table showing sheet numbers: N B-21 I-IV-NW, N B-21 I-IV-SW, N B-21 I-IV-SE, N B-21 O-II-NW, N B-21 O-II-NE.

Agents for the sale of this map are: Edward Stanford Ltd., 127/14, Long Acre, London, W.C.2. Price 2/- net. Copies can also be obtained from the Lands and Mines Dept., Georgetown, British Guiana.

The representation on this map of a Road, Track, or Footpath is no evidence of the existence of a right of way

1:50,000

(PROVISIONAL)

GUYANA

06° 00' N

Series E791 (D.O.S. 440)
Sheet 35 NW
Edition 1-D.O.S. 1967

35 NW

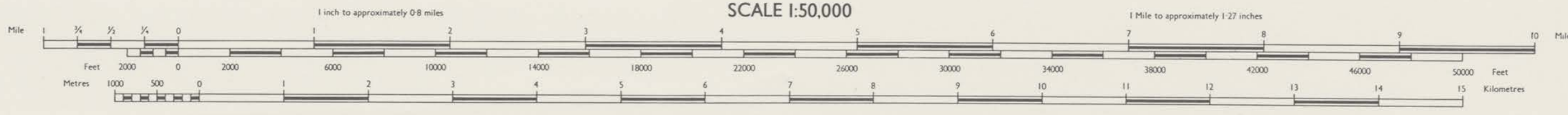


59° 30' W

59° 15' W

05° 45' N

D.O.S. 440 (Series E791)
First Edition
Published by Directorate of Overseas Surveys for Guyana
© GUYANA GOVERNMENT 1967



Series E791 (D.O.S. 440)
Sheet 35 NW
Edition 1-D.O.S. 1967

Constructed by the Ministry of Forests, Lands and Mines, Guyana, 1966.
Photographed by Directorate of Overseas Surveys 1967.
Printed for D.O.S. by the Ordnance Survey 1967.
400/10/12/20/05

INDEX TO ADJOINING SHEETS

25SE	26SW	26SE
34NE	35NW	35NE
34SE	35SW	35SE

Agents for the sale of this map are: Edward Stanford Ltd., 12/14, Long Acis, London, W.C.2. Price 2/6 net. Copies may also be obtained from the Lands Division, Ministry of Forests, Lands and Mines, Georgetown, Guyana.

1:50,000

(PROVISIONAL)

GUYANA

06° 00' N

Series E791 (D.O.S. 440)
Sheet 35 NE
Edition 1-D.O.S. 1967

35 NE



D.O.S. 440 (Series E791)
First Edition
Published by Directorate of Overseas Surveys for Guyana
© GUYANA GOVERNMENT 1967

Series E791 (D.O.S. 440)
Sheet 35 NE
Edition 1-D.O.S. 1967



Agents for the sale of this map are:- Edward Stanford Ltd., 12/14, Long Acre, London, W.C.2. Price 2/6 net. Copies may also be obtained from the Lands Division, Ministry of Forests, Lands and Mines, Georgetown, Guyana.

Constructed by the Ministry of Forests, Lands and Mines, Guyana, 1966.
Photographed by Directorate of Overseas Surveys 1967.
Printed for D.O.S. by the Ordnance Survey 1967.

INDEX TO ADJOINING SHEETS

26SW	26SE	27SW
35NW	35NE	36NW
35SW	35SE	36SW

GUYANA

1:50,000

(PROVISIONAL)

GUYANA

05° 45' N

Series E791 (D.O.S. 440)
Sheet 35 SW
Edition I-D.O.S. 1967

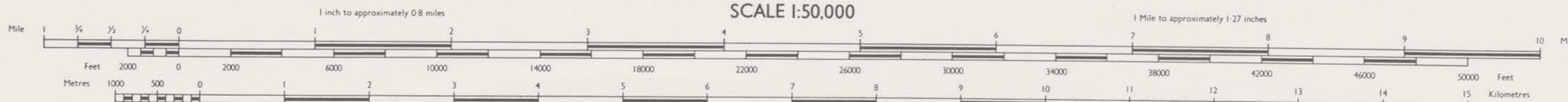
35 SW



D.O.S. 440 (Series E791)
First Edition
Published by Directorate of Overseas Surveys for Guyana
© GUYANA GOVERNMENT 1967

05° 30' N
SCALE 1:50,000

Constructed by the Ministry of Forests, Lands and Mines, Guyana, 1966.
Photographed by Directorate of Overseas Surveys 1967.
Printed for D.O.S. by the Ordnance Survey 1967.
400/16/43/391/05



INDEX TO ADJOINING SHEETS

34NE	35NW	35NE
34SE	35SW	35SE
42NE	43NW	43NE

Series E791 (D.O.S. 440)
Sheet 35 SW
Edition I-D.O.S. 1967

Agents for the sale of this map are: Edward Stanford Ltd., 12/14, Long Acre, London, W.C.2. Price 2/6 net. Copies may also be obtained from the Lands Division, Ministry of Forests, Lands and Mines, Georgetown, Guyana.

1:50,000

(PROVISIONAL)

GUYANA

05° 45' N

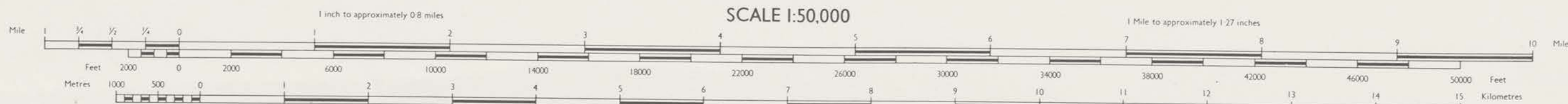
Series E791 (D.O.S. 440)
Sheet 35 SE
Edition I-D.O.S. 1967

35 SE



D.O.S. 440 (Series E791)
First Edition
Published by Directorate of Overseas Surveys for Guyana
© GUYANA GOVERNMENT 1967

Series E791 (D.O.S. 440)
Sheet 35 SE
Edition I-D.O.S. 1967



Agents for the sale of this map are:- Edward Stanford Ltd., 12/14, Long Acre, London, W.C.2. Price 2/6 net. Copies may also be obtained from the Lands Division, Ministry of Forests, Lands and Mines, Georgetown, Guyana.

Constructed by the Ministry of Forests, Lands and Mines, Guyana, 1966.
Photographed by Directorate of Overseas Surveys 1967.
Printed for D.O.S. by the Ordnance Survey 1967.
4001/10/41/3310/05

INDEX TO ADJOINING SHEETS

35NW	35NE	36NW
35SW	35SE	36SW
43NW	43NE	44NW

1:50,000

(PROVISIONAL)

BRITISH GUIANA

Series E791
Sheet 365E
Edition 2-GSGS



Published by D. Survey, Ministry of Defence, United Kingdom, 1966.

CROWN COPYRIGHT RESERVED

Constructed by the Ministry of Agriculture, Forests and Lands, British Guiana 1966.
Second Edition: U.T.M. Grid added by D.O.S. 1966 for D. Survey, Ministry of Defence, United Kingdom.
Photographed by Directorate of Overseas Surveys 1966.

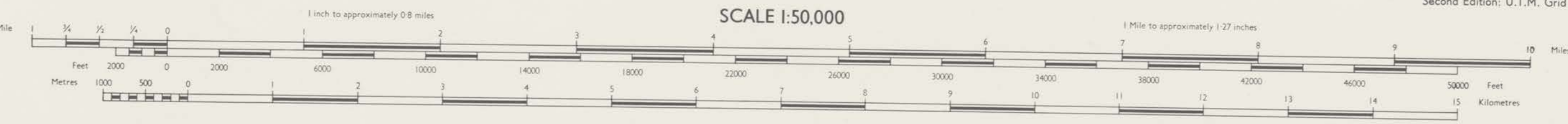
Printed by S.P.C.R.E.
151/16/1177/1/1/1/1

36NW	36NE	37NW
36SW	36SE	37SW
44NW	44NE	45NW



Projection - Transverse Mercator
Spheroid - International

Series E 791
Sheet 365E
Edition 2-GSGS



SCALE 1:50,000

The numbered lines indicate the 1,000 metre Universal Transverse Mercator Grid, Zone 21, International Spheroid. The last three digits of the number are omitted.

GRID ZONE DESIGNATION		TO GIVE A GRID REFERENCE ON THIS SHEET	
21N		U.T.M. Zone 21	
LETTERS for 100,000 SQ. IDENTIFICATION		Transverse Mercator	
180,000 M SQ. IDENTIFICATION		International	
POINT Δ Ararapira		Unit of Measurement - Metre	
MERCATOR		Meridian of Origin - 57° West of Greenwich	
EAST		Scale Factor at Origin - 9996	
NORTH		Latitude of Origin - Equator	
Scale Factor at Origin - 9996		Scale Factor at Origin - 9996	
False Co-ordinates - 500,000m Easting		Scale Factor at Origin - 9996	
0m Northing		Scale Factor at Origin - 9996	
REFERENCE		Scale Factor at Origin - 9996	
UG 223 264		Scale Factor at Origin - 9996	
UNIT - Metres		Scale Factor at Origin - 9996	
Reference to nearest 100m		Scale Factor at Origin - 9996	

1:50,000

(PROVISIONAL)

GUYANA
6° 00' N

Series E791 (D.O.S. 440)
Sheet 36 NW
Edition I-D.O.S. 1967

36NW



59° 00' W


58° 45' W

D.O.S. 440 (Series E791)
First Edition
Published by Directorate of Overseas Surveys for Guyana
© GUYANA GOVERNMENT 1967

5° 45' N
SCALE 1:50,000

GUYANA

Constructed by the Ministry of Forests, Lands and Mines, Guyana, 1966.
Photographed by Directorate of Overseas Surveys 1967.
Printed for D.O.S. by the Ordnance Survey 1967.



INDEX TO ADJOINING SHEETS

26SE	27SW	27SE
35NE	36NW	36NE
35SE	36SW	36SE

Series E791 (D.O.S. 440)
Sheet 36 NW
Edition I-D.O.S. 1967

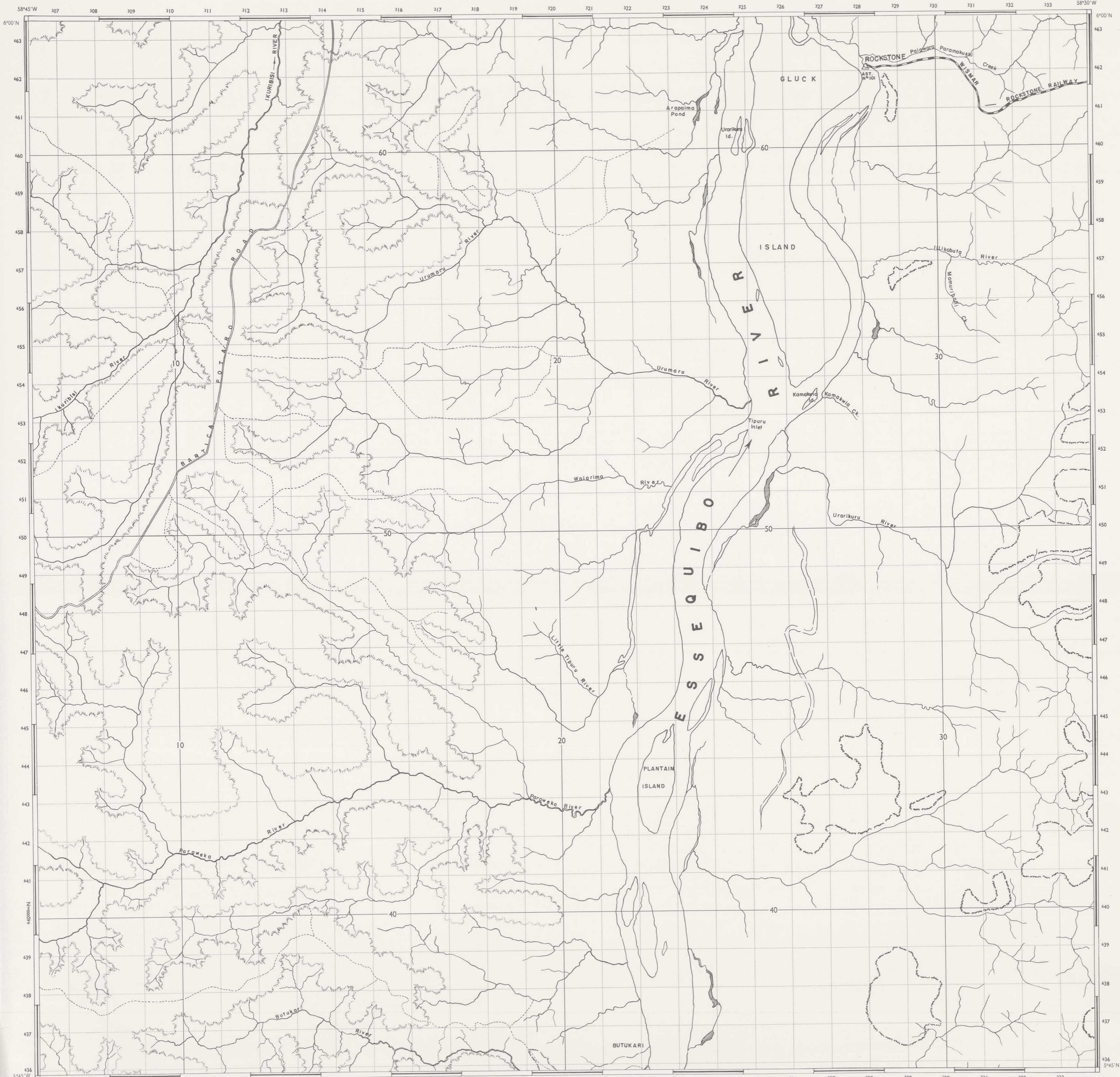
Agents for the sale of this map are: Edward Stanford Ltd., 12/14, Long Acre, London, W.C.2. Price 2/6 net. Copies may also be obtained from the Lands Division, Ministry of Forests, Lands and Mines, Georgetown, Guyana.

1:50,000

(PROVISIONAL)

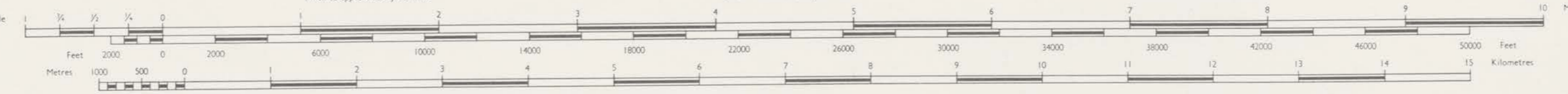
BRITISH GUIANA

Series E791
Sheet 36NE
Edition 2-GSGS

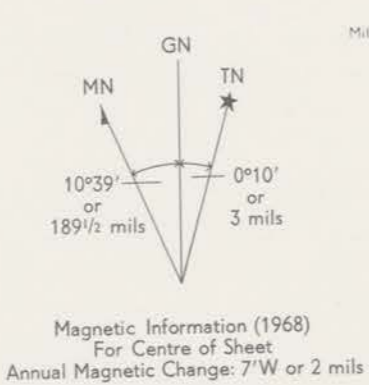


Published by D. Survey, Ministry of Defence, United Kingdom, 1966.
CROWN COPYRIGHT RESERVED

SCALE 1:50,000



27SW	27SE	28SW
36NW	36NE	37NW
36SW	36SE	37SW



Projection - Transverse Mercator
Spheroid - International

Series E791
Sheet 36NE
Edition 2-GSGS

Constructed by the Ministry of Agriculture, Forests and Lands, British Guiana 1966.
Second Edition: U.T.M. Grid added by D.O.S. 1966 for D. Survey, Ministry of Defence, United Kingdom.
Photographed by Directorate of Overseas Surveys 1966.
Printed by SPC, RE

Grid :- U.T.M. Zone 21
Projection :- Transverse Mercator
Spheroid :- International
Unit of Measurement :- Metre
Meridian of Origin :- 57° West of Greenwich
Latitude of Origin :- Equator
Scale Factor at Origin :- 9996
False Co-ordinates :- 500,000m Easting
of Origin :- 0m Northing

GRID ZONE DESIGNATION		TO GIVE A GRID REFERENCE ON THIS SHEET	
21N	UG	LETTERS	FIGURES
000000 M SQ IDENTIFICATION		PAY ATTENTION TO LARGER MARGINAL FIGURES: 102 122	
POINT Δ AST No. 101		LETTERS	UG
EAST		28	1
NORTH		62	
REFERENCE		UG 281	621
Unit		Metre	Reference to separator



1:50,000

(PROVISIONAL)

GUYANA

5° 45' N

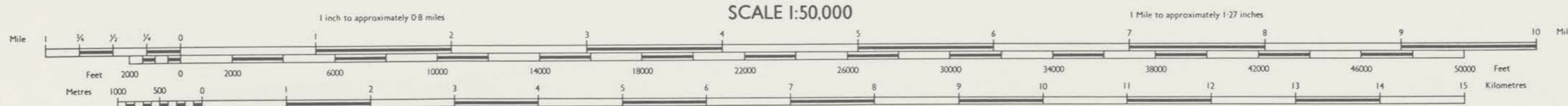
Series E791 (D.O.S. 440)
Sheet 36 SW
Edition I-D.O.S. 1967

36 SW



D.O.S. 440 (Series E791)
First Edition
Published by Directorate of Overseas Surveys for Guyana
© GUYANA GOVERNMENT 1967

Series E791 (D.O.S. 440)
Sheet 36 SW
Edition I-D.O.S. 1967



Agents for the sale of this map are:- Edward Stanford Ltd., 12/14, Long Acre, London, W.C.2. Price 2/6 net. Copies may also be obtained from the Lands Division, Ministry of Forests, Lands and Mines, Georgetown, Guyana.

Constructed by the Ministry of Forests, Lands and Mines, Guyana, 1966.
Photographed by Directorate of Overseas Surveys 1967.
Printed for D.O.S. by the Ordnance Survey 1967.

INDEX TO ADJOINING SHEETS

35NE	36NW	36NE
35SE	36SW	36SE
43NE	44NW	44NE

1:50,000

(PROVISIONAL)

BRITISH GUIANA

Series E791
Sheet 37NE
Edition 2-GSGS

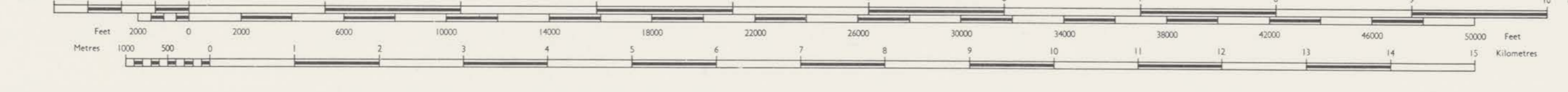


Published by D. Survey, Ministry of Defence, United Kingdom, 1966.

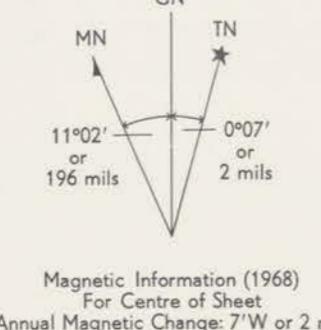
CROWN COPYRIGHT RESERVED

Constructed by the Ministry of Agriculture, Forests and Lands, British Guiana 1966.
Second Edition: U.T.M. Grid added by D.O.S. 1966 for D. Survey, Ministry of Defence, United Kingdom.
Photographed by Directorate of Overseas Surveys 1966.
Printed by S.P.C.R.E.

SCALE 1:50,000



INDEX TO ADJOINING SHEETS		
28SW	28SE	29SW
37NW	37NE	38NW
37SW	37SE	38SW



Projection -> Transverse Mercator
Spheroid -> International

Series E 791
Sheet 37NE
Edition 2-GSGS

Grid -> U.T.M. Zone 21
Projection -> Transverse Mercator
Spheroid -> International
Unit of Measurement -> Metre
Meridian of Origin -> 57° West of Greenwich
Latitude of Origin -> Equator
Scale Factor at Origin -> 9996
False Co-ordinates -> 500,000m Easting
of Origin -> 0m Northing

GRID ZONE DESIGNATION
21N
100,000 M SQ IDENTIFICATION
UG

TO GIVE A GRID REFERENCE ON THIS SHEET
LETTERS See 100,000m SQ IDENTIFICATION
FIGURES See extension to the margin coordinate figures in the margin. They are for finding full coordinates to 100m.

PAY ATTENTION TO MARGINAL FIGURES viz 137
POINT Δ ASTRO No. 387 LETTERS UG

EAST Take west edge of square in which point lies and read the figure printed opposite this line on east or west margin. Estimate tenth backwards to point.

NORTH Take south edge of square in which point lies and read the figure printed opposite this line on east or west margin. Estimate tenth backwards to point.

REFERENCE UG 863 418

of reporting beyond 9996 or 9997 in U.T.M. Grid Zone designations.

1:50,000

(PROVISIONAL)

BRITISH GUIANA

Series E791
Sheet 37NW
Edition 2-GSGS

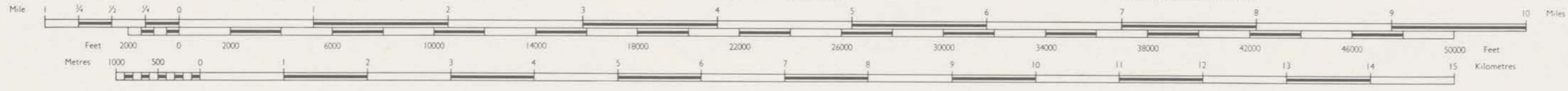


Published by D. Survey, Ministry of Defence, United Kingdom, 1966.

CROWN COPYRIGHT RESERVED

Constructed by the Ministry of Agriculture, Forests and Lands, British Guiana 1966.
Second Edition: U.T.M. Grid added by D.O.S. 1966 for D. Survey, Ministry of Defence, United Kingdom.
Photographed by Directorate of Overseas Surveys 1966.
Printed by SPC, RE.

SCALE 1:50,000



INDEX TO ADJOINING SHEETS

27SE	28SW	28SE
36NE	37NW	37NE
36SE	37SW	37SE

Projection :- Transverse Mercator
Spheroid :- International

Series E791
Sheet 37NW
Edition 2-GSGS

Grid :- U.T.M. Zone 21
Projection :- Transverse Mercator
Spheroid :- International
Unit of Measurement :- Metre
Meridian of Origin :- 57° West of Greenwich
Latitude of Origin :- Equator
Scale Factor at Origin :- 9996
False Co-ordinates :- 500,000m Easting
0m Northing

Grid Zone Designation: 21N
100,000m SQ IDENTIFICATION: UG

LETTERS: See 100,000m SQ IDENTIFICATION. For reference to 10m square coordinates figures in the margin. The last two figures of the margin are the Easting and Northing figures of the point.

POINT: AST. No. 208 LETTERS: UG

EAST: Take west edge of square in which point lies and read the figures printed opposite this line for north or south margin. Estimate tenths squares to point.

NORTH: Take south edge of square in which point lies and read the figures printed opposite this line for east or west margin. Estimate tenths squares to point.

REFERENCE: UG 582 598

Scale: 1:50,000. Reference to nearest 100m.



1:50,000

(PROVISIONAL)

BRITISH GUIANA

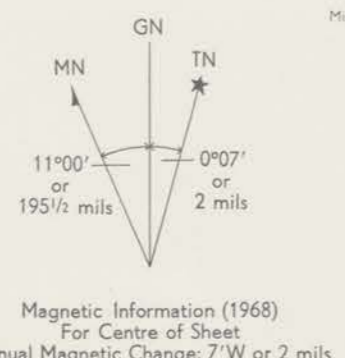
Series E791
Sheet 37SE
Edition 2-GSGS



Published by D. Survey, Ministry of Defence, United Kingdom, 1966.
CROWN COPYRIGHT RESERVED

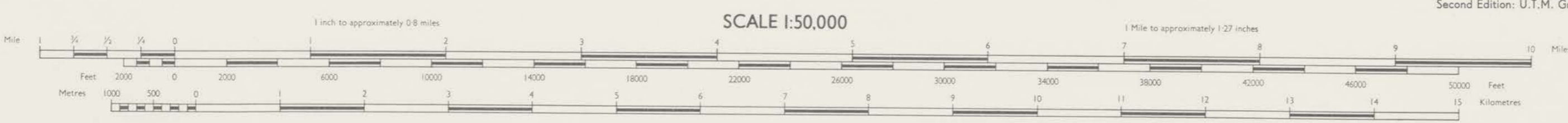
Constructed by the Ministry of Agriculture, Forests and Lands, British Guiana 1966.
Second Edition: U.T.M. Grid added by D.O.S. 1966 for D. Survey, Ministry of Defence, United Kingdom.
Photographed by Directorate of Overseas Surveys 1966.
Printed by S.P.C.R.E. (S. 1000/64/137) (S.C.)

37NW	37NE	38NW
37SW	37SE	38SW
45NW	45NE	46NW



Projection :- Transverse Mercator
Spheroid :- International

Series E791
Sheet 37SE
Edition 2-GSGS



Grid :- U.T.M. Zone 21
Projection :- Transverse Mercator
Spheroid :- International
Unit of Measurement :- Metre
Maiden of Origin :- 57° West of Greenwich
Latitude of Origin :- Equator
Scale Factor at Origin :- 0.9996
False Co-ordinates of Origin :- 500,000m Easting
0m Northing

The numbered lines indicate the 1000 metre Universal Transverse Mercator Grid, Zone 21, International Spheroid. The last three digits of the number are omitted.

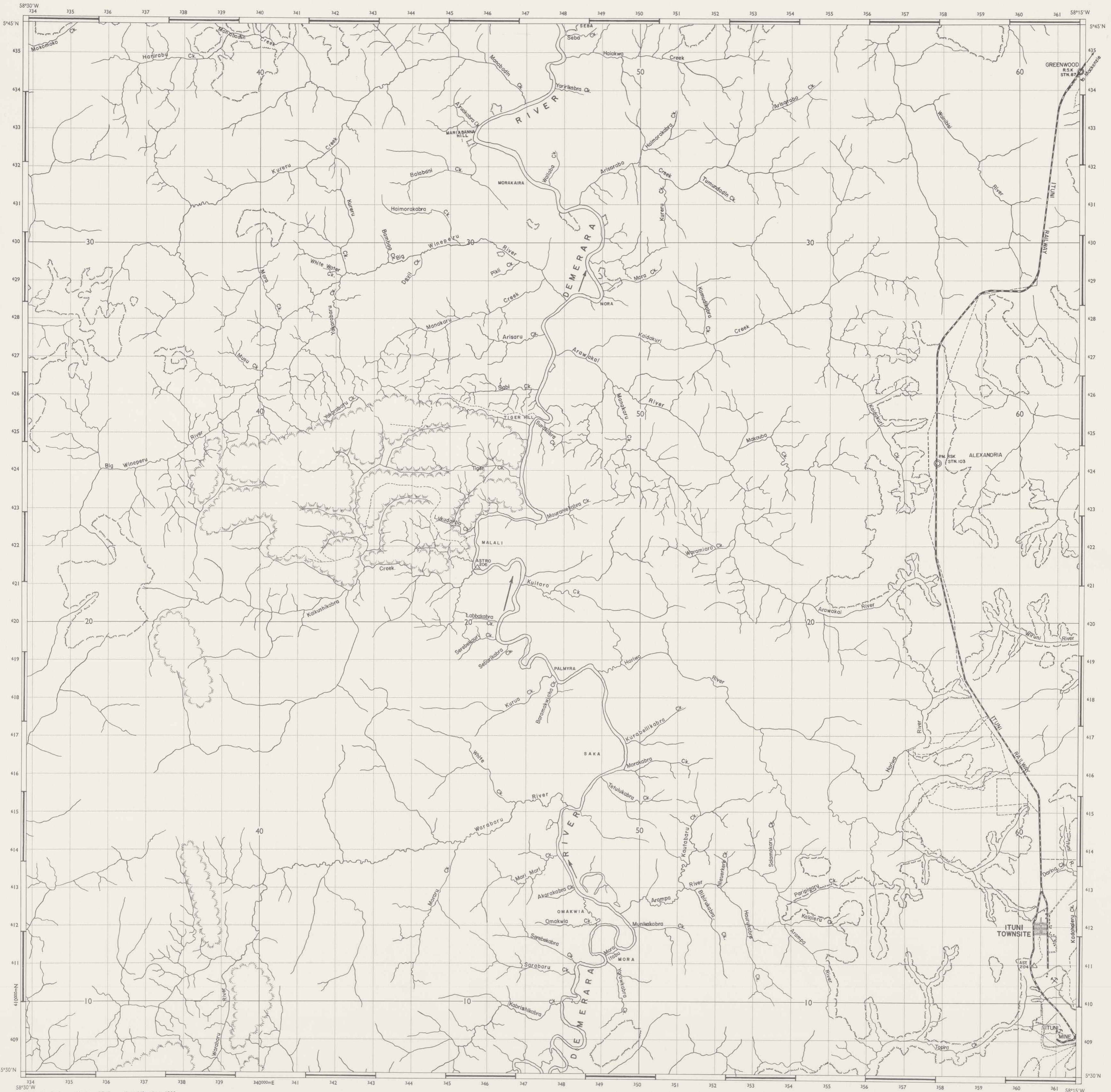
GRID ZONE DESIGNATION	
21N	UG
100,000 M SQ IDENTIFICATION	
UG	79 0
TO GIVE A GRID REFERENCE ON THIS SHEET	
LETTERS	See 100,000 M SQ IDENTIFICATION
FIGURES	See 100,000 M SQ IDENTIFICATION
PAY ATTENTION TO LARGER MARGINAL FIGURES: 102 022	
POINT	CTS
EAST	Take west edge of square in which point lies and read the figures printed opposite this line (on north or south margin). Estimate northwards to point.
NORTH	Take south edge of square in which point lies and read the figures printed opposite this line (on east or west margin). Estimate northwards to point.
REFERENCE	UG 790 137

1:50,000

(PROVISIONAL)

BRITISH GUIANA

Series E791
Sheet 37SW
Edition 2-GSGS



Published by D. Survey, Ministry of Defence, United Kingdom, 1966.
CROWN COPYRIGHT RESERVED

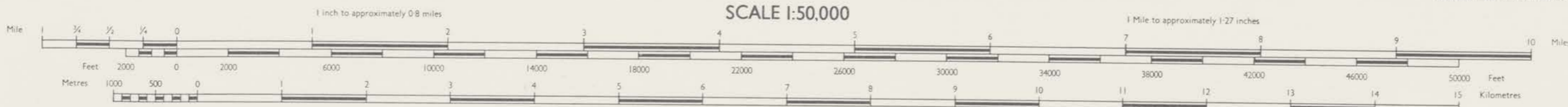
Constructed by the Ministry of Agriculture, Forests and Lands, British Guiana 1966.
Second Edition: U.T.M. Grid added by D.O.S. 1966 for D. Survey, Ministry of Defence, United Kingdom.
Photographed by Directorate of Overseas Surveys 1966.
Printed by SPC RE

36NE	37NW	37NE
36SE	37SW	37SE
44NE	45NW	45NE



Projection - Transverse Mercator
Spheroid - International

Series E791
Sheet 37SW
Edition 2-GSGS



Grid - U.T.M. Zone 21
Projection - Transverse Mercator
Spheroid - International
Unit of Measurement - Metre
Meridian of Origin - 57° West of Greenwich
Latitude of Origin - Equator
Scale Factor at Origin - 99996
False Co-ordinates - 500,000m Easting
0m Northing

The numbered lines indicate the 1000 metre Universal Transverse Mercator Grid, Zone 21. International Spheroid. The last three digits of the number are omitted.

GRID ZONE DESIGNATION	
ZIN	UG
TO GIVE A GRID REFERENCE ON THIS SHEET	
LETTERS	LETTERS
POINT	LETTERS
EAST	45
NORTH	24
REFERENCE	UG 457 214
Unit	Metre
Scale	1:50,000

1:50,000

(PROVISIONAL)

BRITISH GUIANA

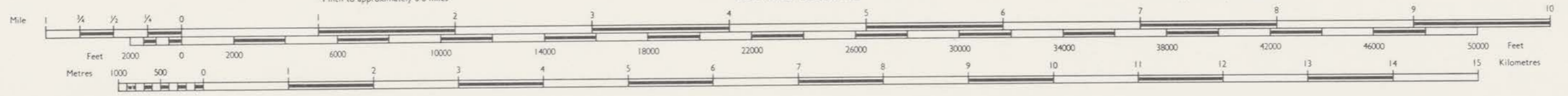
Series E791
Sheet 38NW
Edition 2-GSGS



Published by D. Survey, Ministry of Defence, United Kingdom, 1966.
CROWN COPYRIGHT RESERVED

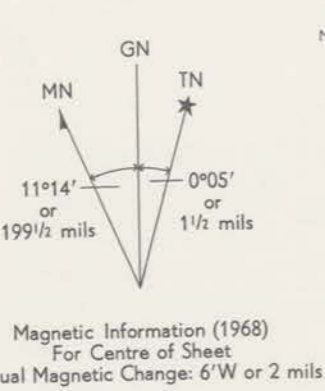
Constructed by the Ministry of Agriculture, Forests and Lands, British Guiana 1966.
Second Edition: U.T.M. Grid added by D.O.S. 1966 for D. Survey, Ministry of Defence, United Kingdom.
Photographed by Directorate of Overseas Surveys 1966.
Printed by S.P.C.R.E. 2300104/1371710C

SCALE 1:50,000



INDEX TO ADJOINING SHEETS

28SE	29SW	29SE
37NE	38NW	38NE
37SE	38SW	38SE



Projection - Transverse Mercator
Spheroid - International

Series E791
Sheet 38NW
Edition 2-GSGS

Grid - U.T.M. Zone 21
Projection - Transverse Mercator
Spheroid - International
Unit of Measurement - Metre
Meridian of Origin - 57° West of Greenwich
Latitude of Origin - Equator
Scale Factor at Origin - 0.9996
False Co-ordinates - 500,000m Easting
of Origin - 0m Northing

The numbered lines indicate the 1000 metre Universal Transverse Mercator Grid, Zone 21 - International Spheroid. The last three digits of the number are omitted.

TO GIVE A GRID REFERENCE ON THIS SHEET

GRID ZONE ORIGINATION: 21N

LETTERS: See 10000m SQ. IDENTIFICATION

POINT: Take east edge of square on which point lies and read the figure printed opposite this line (see north or south margin). Estimate tenths eastwards to point.

POINT: Take north edge of square on which point lies and read the figure printed opposite this line (see east or west margin). Estimate tenths northwards to point.

REFERENCE: UG 97B 367

1:50,000

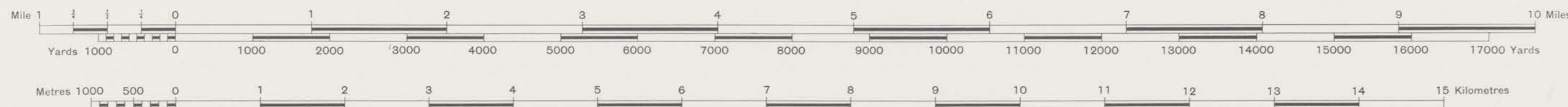
BRITISH GUIANA

Sheet **North B-21**
O-I-NE (38/NE)

B E R B I C E D I S T R I C T



SCALE 1:50,000



D.O.S. 40. (Series E791)
Third Edition - D.O.S.
Published by Directorate of Overseas Surveys 1959.
CROWN COPYRIGHT RESERVED

Printed for D.O.S. by the Director General of the Ordnance Survey.

First Edition constructed, drawn and photographed by Directorate of Overseas Surveys 1955 (D.O.S. 40)
Field Survey Data supplied by Lands and Mines Dept. and D.O.S.
Air Photography by Air Survey Co. Ltd., September 1950.
Third Edition revised by D.O.S. 1958 from 1:25,000 maps and other data prepared by Lands and Mines Dept., 1954.
1:250/9/59/6016/D.O.S.

TRUE N
MAG. N. 09°42' W
GRID N. 00°08' 27" E
At Sheet Centre
Magnetic Variation as at January 1955
Annual Change: 5' West

Grid: British Guiana
Projection: Transverse Mercator
Spheroid: International
Unit of Measurement: Foot
Meridian of Origin: 59° West of Greenwich
Latitude of Origin: Equator
Scale Factor at Origin: 0.99975
False Co-ords of Origin: Nil Northing

Towns or areas with permanent buildings	Power Transmission Lines	Astronomical Fix	Watercourses
Other populated areas	Wireless Station	Boundary Pillar	Waterfall
Villages, isolated buildings	Telegraph or Telephone Lines	Spot Heights in Feet	Pond
Main Roads	along Road	Contours, Form Lines	Flat Rock
Secondary Roads	along Track	Dense Forest	Road over River
Tracks	Post, Telegraph Office	Medium Forest	Overtop Rock
Minor Tracks	Police Station	Light Forest	Waterfall
Railways with Station, Siding	Hospital	Dense Scrub	Lake
Light	Church, Mission	Scrub and Scattered Large Trees	Swamp
Under Construction	Mosque, Temple	Small Trees	Sand Dunes
Drain or Irrigation Chan. and Track	School	Park Country	Seasonal Swamp
Drain or Irrigation Channel	Court House	Savannah	Permanent Swamp Vegetation
Boundaries - International	Hotel, Rest House	Swamp Forest	Mangrove
Provincial	Barracks	Marsh or Swamp	Courdisa Bush
District	Fort		Rice
	Ruins		Palm, Mango
	Mineral Working		Sago, Bamboo
	Borehole, Waterhole, Well, Spring		Plantation (Annexed and Cultivated)
	Prominent Topographical Features		

INDEX TO ADJOINING SHEETS

N B-21 I-III-SW	N B-21 I-III-SE	N B-21 I-IV-SW
N B-21 O-I-NW	N B-21 O-I-NE	N B-21 O-II-NW
N B-21 O-I-SW	N B-21 O-I-SE	N B-21 O-II-SW

Agents for the sale of this map are:-
Edward Stanford Ltd., 12/14, Long Acre, London, W.C.2. Price 2/- net.
Copies can also be obtained from the Lands and Mines Dept., Georgetown, British Guiana.
The representation on this map of a Road, Track or Footpath is no evidence of the existence of a right of way.

GUYANA

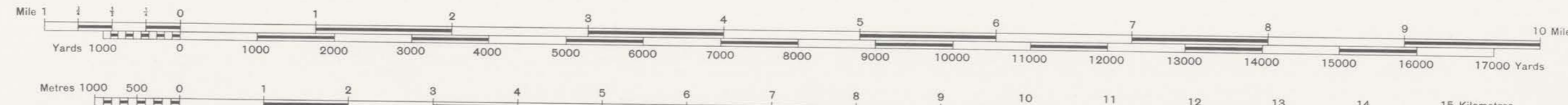
(WITH PART OF SURINAM)

Sheet 39 NE (NORTH B-21
O-II-NE)

1:50,000



SCALE 1:50,000



D.O.S. 440
Edition 5-D.O.S.
Published by Directorate of Overseas Surveys
for the Guyana Government.

© GUYANA GOVERNMENT 1970

Printed for D.O.S. by the Ordnance Survey
First Edition constructed, drawn and photographed by Directorate
of Overseas Surveys 1953 (D.O.S. 40).
Field Survey Data supplied by Lands and Mines Dept. and D.O.S.
Air Photography by Air Survey Co. Ltd., September 1950.
Third Edition revised by D.O.S. 1958 from 1:25,000 maps
and other data prepared by Lands and Mines Dept., 1954.
Fifth Edition partially revised from Air Photography dated October-
November 1962 with minor ground revision supplied by D.O.S. 1964.

TRUE N.
MAG. N. 11°29'W
GRID N. 00°11'30"E
At Sheet Centre
Magnetic Variation as at January 1965
Annual Change 6' West

Grid: Guyana
Projection: Transverse Mercator
Spheroid: International
Unit of Measurement: Foot
Meridian of Origin: 59° West of Greenwich
Latitude of Origin: Equator
Scale Factor at Origin: 0.99975
False Co-ords of Origin: 900,000 Feet Easting
Nil Feet Northing

Towns or areas with permanent buildings	Power Transmission Lines	Astronomical Fix	Watercourse
Other populated areas	Wireless Station	Boundary Pillar	Dam
Villages, isolated buildings	Telegraph or Telephone Lines	Spot Heights in Feet	Waterfall
Main Roads	along Road	Contours, Form Lines	Pond
Secondary Roads	along Track	Dense Forest	Rapids
Tracks	Post, Telegraph Office	Medium Forest	Flat Rock
Minor Tracks	Hospital	Light Forest	Road over River
Railways with Station, Siding	Church, Mission	Dense Scrub	Ford
Light	Manoa, Temple	Scrub and Scattered Large Trees	Seasonal Swamp
Under Construction	School	Small Trees	Permanent Swamp Vegetation
Drain or Irrigation Chan. and Track	Court House	Scrub	Mangrove
Drain or Irrigation Channel	Hotel, Rest House	Park Country	Couriba Bush
Boundaries—Provincial	Barracks	Swamp Forest	Rice
District	Fort	Marsh or Swamp	Palm, Mango
	Ruins		Sago, Bamboo
	Mineral Working		Plantation (Annexed and Cultivated)
	Borehole, Waterhole, Well, Spring		
	Prominent Topographical Features		

INDEX TO ADJOINING SHEETS

39 SW N. B-21 I-IV-SW	39 SE N. B-21 I-IV-SE
39 NW N. B-21 O-II-NW	39 NE N. B-21 O-II-NE
39 SW N. B-21 O-II-SW	39 SE N. B-21 O-II-SE

Users noting corrections or additions to this map are requested to annotate and send to the Superintendent of Surveys, Lands Division, Ministry of Agriculture and Natural Resources, Georgetown, Guyana, or to the Director of Overseas Surveys, Tolworth, Surrey, England. The map will be replaced.

Agents for the sale of this map are:
Edward Stanford Ltd., 12/14, Long Acre, London, W.C.2. Price 2/6 net.
Copies can also be obtained from the Lands Division, Ministry of Agriculture and Natural Resources, Georgetown, Guyana.

The representation on this map of a Road, Track or Footpath is no evidence of the existence of a right of way.

1:50,000

(PROVISIONAL)

BRITISH GUIANA

Series E791
Sheet 385W
Edition 2-GSGS

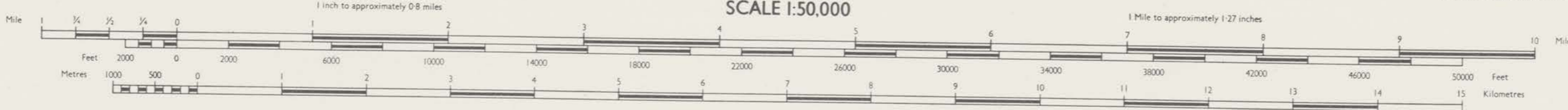


Published by D. Survey, Ministry of Defence, United Kingdom, 1966.

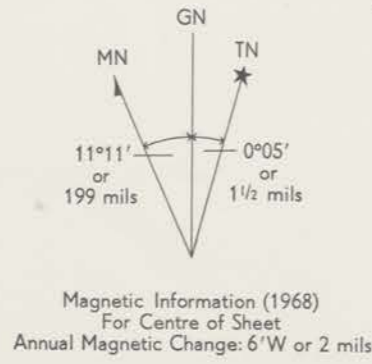
CROWN COPYRIGHT RESERVED

Constructed by the Ministry of Agriculture, Forests and Lands, British Guiana 1966.
Second Edition: U.T.M. Grid gridded by D.O.S. 1966 for D. Survey, Ministry of Defence, United Kingdom.
Photographed by Directorate of Overseas Surveys 1966.
Printed by SPC, RE.

SCALE 1:50,000



37NE	38NW	38NE
37SE	38SW	38SE
45NE	46NW	46NE



Projection -> Transverse Mercator
Spheroid -> International

Series E791
Sheet 385W
Edition 2-GSGS

Grid -> U.T.M. Zone 21
Projection -> Transverse Mercator
Spheroid -> International
Unit of Measurement -> Metre
Meridian of Origin -> 57° West of Greenwich
Latitude of Origin -> Equator
Scale Factor at Origin -> 9996
False Co-ordinates of Origin -> 500,000m Easting
0m Northing

The numbered lines indicate the 1000 metre Universal Transverse Mercator Grid, Zone 21, International Spheroid. The last three digits of the number are omitted.

GRID ZONE DESIGNATION
21N

TO GIVE A GRID REFERENCE ON THIS SHEET
LETTERS -> 050000 SQ. IDENTIFICATION
FIGURES -> 050000 SQ. IDENTIFICATION
FIGURES -> 050000 SQ. IDENTIFICATION

POINT - River Junction LETTERS - VG
FIGURES - 02 225

REFERENCE VG 026 225

1:50,000

(PROVISIONAL)

BRITISH GUIANA

Series	E 791
Sheet	38SE
Edition	2-GSGS

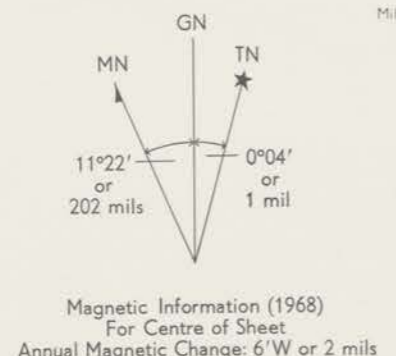


Published by D. Survey, Ministry of Defence, United Kingdom, 1966.

CROWN COPYRIGHT RESERVED

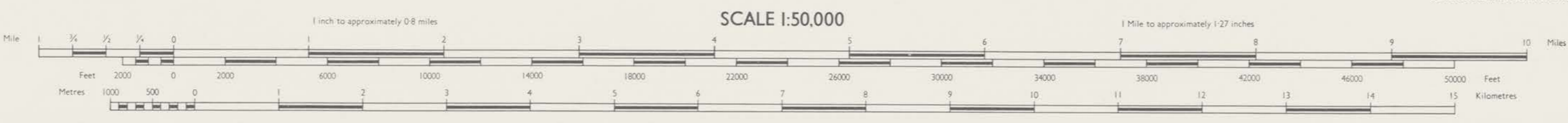
Constructed by the Ministry of Agriculture, Forests and Lands, British Guiana 1966.
 Second Edition: U.T.M. Grid added by D.O.S. 1966 for D. Survey, Ministry of Defence, United Kingdom.
 Photographed by Directorate of Overseas Surveys 1966.
 Printed by S.P.C.R.E. (1977) 1977

38NW	38NE	39NW
38SW	38SE	39SW
46NW	46NE	47NW



Projection:- Transverse Mercator
 Spheroid:- International

Series	E 791
Sheet	38SE
Edition	2-GSGS



Grid:- U.T.M. Zone 21
 Projection:- Transverse Mercator
 Spheroid:- International
 Unit of Measurement:- Metre
 Meridian of Origin:- 57° West of Greenwich
 Latitude of Origin:- Equator
 Scale Factor at Origin:- 9996
 False Co-ordinates:- 500,000m Easting
 of Origin:- 0m Northing

The numbered lines indicate the 1000 metre Universal Transverse Mercator Grid, Zone 21, International Spheroid. The last three digits of the number are omitted.

GRID ZONE DESIGNATION	21N
LETTERS FOR 100,000 SQ. IDENTIFICATION	VG
000,000 M. SQ. IDENTIFICATION	VG 332 090

TO GIVE A GRID REFERENCE ON THIS SHEET
 FIGURES: Pay attention to the similar coordinate figures on the margins. They are for finding full coordinates, not 500m.

PAY ATTENTION TO LARGER MARGINAL FIGURES: VIZ 127

POINT A, ASTRO No. 304 LETTERS VG

EAST: Take west edge of square in which point lies and read the figure opposite the line. Estimate tenths eastwards to point. 33 2

NORTH: Take south edge of square in which point lies and read the figure opposite the line (on east or west margin). Estimate tenths northwards to point. 09 0

REFERENCE: VG 332 090

Scale: 1:50,000

1:50,000


BRITISH GUIANA

Sheet **North B-21**
O-II-NW (39/NW)

B E R B I C E D I S T R I C T



SCALE 1:50,000



D.O.S. 40. (Series E791)
Third Edition, D.O.S.
Published by Directorate of Overseas Surveys 1959.
CROWN COPYRIGHT RESERVED

Printed for D.O.S. by the Director General of the Ordnance Survey.

First Edition constructed, drawn and photographed by Directorate of Overseas Surveys 1953 (D.O.S. 40)
Field Survey Data supplied by Lands and Mines Dept. and D.O.S.
Air Photography by Air Survey Co. Ltd. September 1950.
Third Edition revised by D.O.S. 1958 from 1:25,000 maps and other data prepared by Lands and Mines Dept., 1954.
1250/829/6224/D.O.S.

At Sheet Centre
Magnetic Variation as at January 1955
Annual Change 5' West

Grid: British Guiana
Projection: Transverse Mercator
Spheroid: International
Unit of Measurement: Foot
Meridian of Origin: 59° West of Greenwich
Latitude of Origin: Equator
Scale Factor at Origin: 0.99975
False Co-ords of Origin: 900,000 Feet Easting
Nil Northing

Towns or areas with permanent buildings	Power Transmission Lines	Astronomical Fix	Watercourses
Other populated areas	Wireless Station	Boundary Pillar	Dam
Villages, isolated buildings	Telegraph or Telephone Lines	Spot Heights in Feet	Waterfall
Main Roads	along Road	Contours, Form Lines	Pond
Secondary Roads	along Track	Dense Forest	Flat Rock
Tracks	Post, Telegraph Office	Medium Forest	Road over Rocks
Minor Tracks	Police Station	Light Forest	Cliff
Railways with Station, Sliding	Church, Mission	Dense Scrub	Scrub or Scattered Large Trees
Light	Mosque, Temple	Scrub and Scattered Large Trees	Small Trees
Under Construction	School	Park Country	Swamp Forest
Drain or Irrigation Chan. and Track	Court House	Marsh or Swamp	
Drain or Irrigation Channel	Hotel, Rest House		
Boundaries—International	Barracks		
Provincial	Fort		
District	Mineral Working		
	Borehole, Waterhole, Well, Spring		
	Prominent Topographical Features		

INDEX TO ADJOINING SHEETS

N. B. - 21 I-III-SE	N. B. - 21 I-IV-SW	N. B. - 21 I-IV-SE
N. B. - 21 O-I-NE	N. B. - 21 O-II-NW	N. B. - 21 O-II-NE
N. B. - 21 O-I-SE	N. B. - 21 O-II-SW	N. B. - 21 O-II-SE

Agents for the sale of this map are:-
Edward Stanford Ltd., 1214, Long Acre, London, W.C.2. Price 2/- net.
Copies can also be obtained from the Lands and Mines Dept., Georgetown, British Guiana.

1:50,000

(PROVISIONAL)

BRITISH GUIANA

Series	E791
Sheet	39SW
Edition	2-GSGS

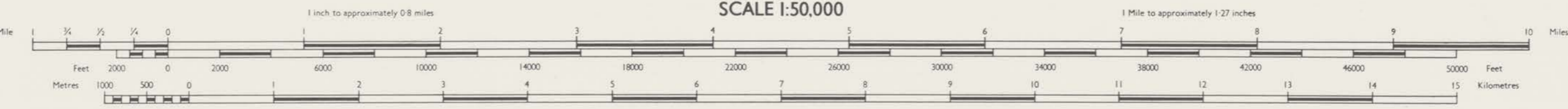
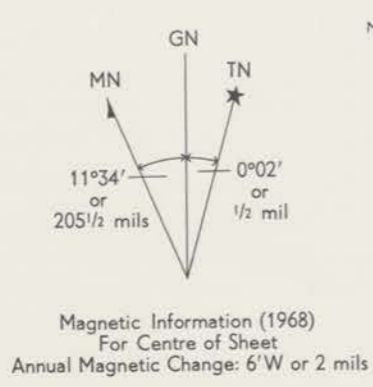


Published by D. Survey, Ministry of Defence, United Kingdom, 1966.

CROWN COPYRIGHT RESERVED

Constructed by the Ministry of Agriculture, Forests and Lands, British Guiana 1966.
 Second Edition: U.T.M. Grid added by D.O.S. 1966 for D. Survey, Ministry of Defence, United Kingdom.
 Photographed by Directorate of Overseas Surveys 1966.
 Printed by SPC, R.E.

38NE	39NW	39NE
38SE	39SW	39SE
46NE	47NW	47NE



Projection - Transverse Mercator
 Spheroid - International

Series	E791
Sheet	39SW
Edition	2-GSGS

Grid - U.T.M. Zone 21
 Projection - Transverse Mercator
 Spheroid - International
 Unit of Measurement - Metre
 Meridian of Origin - 57° West of Greenwich
 Latitude of Origin - Equator
 Scale Factor at Origin - 0.9996
 False Co-ordinates - 500,000m Easting
 0m Northing

TO GIVE A GRID REFERENCE ON THIS SHEET
 FIGURES - Pay attention to the smaller coordinate figures on the margins. They are for finding full coordinates, viz. 80000.

PAY ATTENTION TO LARGER MARGINAL FIGURES - VIZ. 127

POINT Δ AST 303 LETTERS VG

EAST - Take west edge of square in which point lies and read the figure printed opposite this line. Estimate tenths eastwards to point.

NORTH - Take south edge of square in which point lies and read the figure printed opposite this line. Estimate tenths northwards to point.

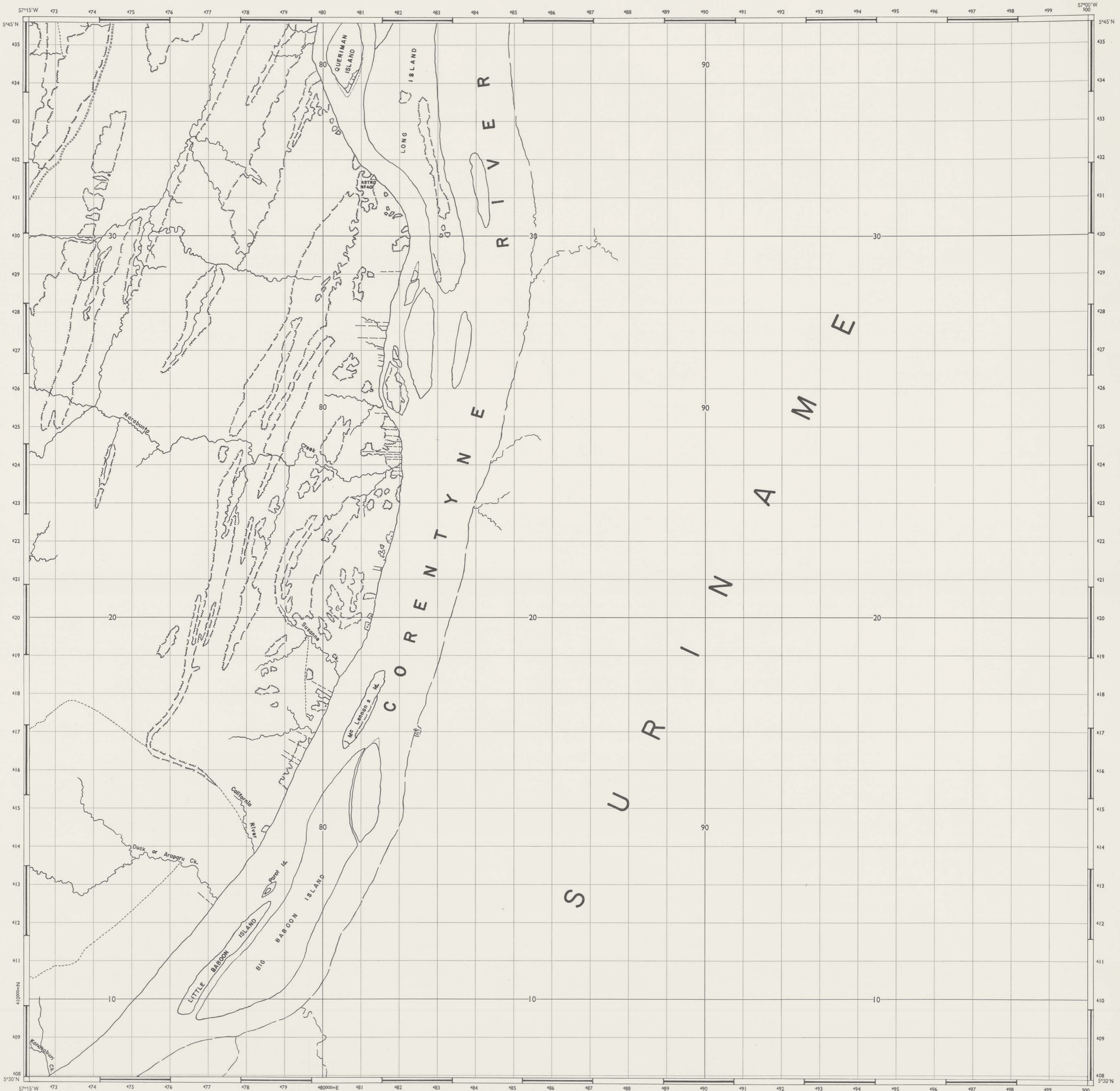
REFERENCE VG 523 348

1:50,000

(PROVISIONAL)

BRITISH GUIANA

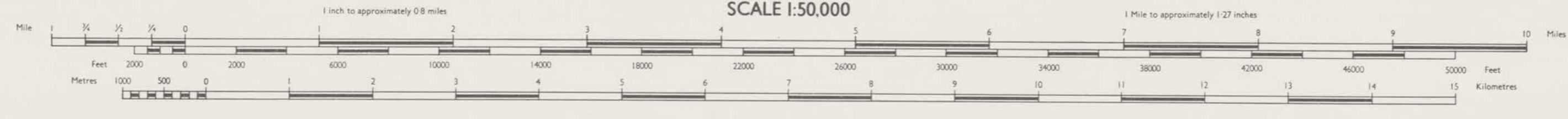
Series E791
Sheet 39SE
Edition 2-GSGS



Published by D. Survey, Ministry of Defence, United Kingdom, 1966.
CROWN COPYRIGHT RESERVED

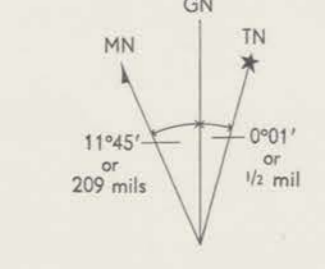
Constructed by the Ministry of Agriculture, Forests and Lands, British Guiana 1966.
Second Edition: U.T.M. Grid added by D.O.S. 1966 for D. Survey, Ministry of Defence, United Kingdom.
Photographed by Directorate of Overseas Surveys 1966.
Printed by SPC, RE.

SCALE 1:50,000



INDEX TO ADJOINING SHEETS

39NW	39NE
39SW	39SE
47NW	47NE



Projection - Transverse Mercator
Spheroid - International

Series E791
Sheet 39SE
Edition 2-GSGS

Grid - U.T.M. Zone 21
Projection - Transverse Mercator
Spheroid - International
Unit of Measurement - Metre
Meridian of Origin - 57° West of Greenwich
Latitude of Origin - Equator
Scale Factor at Origin - 0.9996
False Co-ordinates - 500,000m Easting
Of Origin - 0m Northing

TO GIVE A GRID REFERENCE ON THIS SHEET

LETTERS See 10000m SQ IDENTIFICATION FIGURES See 1000m SQ IDENTIFICATION

PAY ATTENTION TO LARGER MARGINAL FIGURES: VIZ 127

POINT A ASTRO No. 461 LETTERS VG

EAST Take west edge of square in which point lies and read the figure printed opposite this line (see east or west margin). Estimate tenths northwards to point. 81 3

NORTH Take south edge of square in which point lies and read the figure printed opposite this line (see east or west margin). Estimate tenths northwards to point. 31 5

REFERENCE VG 813 315

Units: Metre Square 1000m Reference to nearest 100m

1:50,000

(PROVISIONAL)

GUYANA

05° 30' N

Series E791 (D.O.S. 440)
Sheet 43 NW
Edition 1-D.O.S. 1967

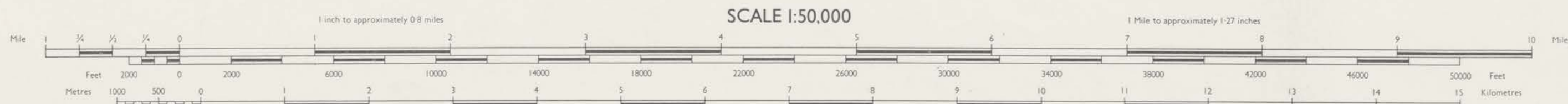
43 NW



05° 15' N

GUYANA

D.O.S. 440 (Series E791)
First Edition
Published by Directorate of Overseas Surveys for Guyana
© GUYANA GOVERNMENT 1967



Series E791 (D.O.S. 440)
Sheet 43 NW
Edition 1-D.O.S. 1967

Constructed by the Ministry of Forests, Lands and Mines, Guyana, 1966.
Photographed by Directorate of Overseas Surveys 1967.
Printed for D.O.S. by the Ordnance Survey 1967.

INDEX TO ADJOINING SHEETS

34SE	35SW	35SE
42NE	43NW	43NE
42SE	43SW	43SE

Agents for the sale of this map are- Edward Stanford Ltd., 12/14, Long Acre, London, W.C.2. Price 2/6 net. Copies may also be obtained from the Lands Division, Ministry of Forests, Lands and Mines, Georgetown, Guyana.

1:50,000

(PROVISIONAL)

GUYANA

05° 30' N

Series E791 (D.O.S. 440)
Sheet 43 NE
Edition I-D.O.S. 1967

43 NE



59° 15' W

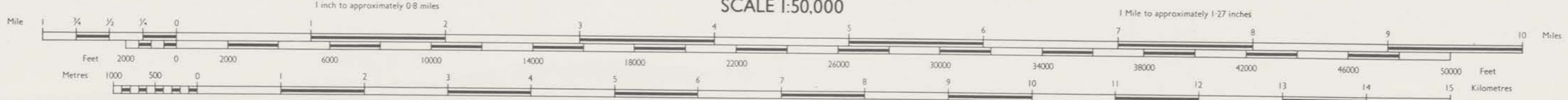
59° 00' W

05° 15' N

SCALE 1:50,000

D.O.S. 440 (Series E791)
First Edition
Published by Directorate of Overseas Surveys for Guyana
© GUYANA GOVERNMENT 1967

GUYANA
Constructed by the Ministry of Forests, Lands and Mines, Guyana, 1966.
Photographed by Directorate of Overseas Surveys 1967.
Printed for D.O.S. by the Ordnance Survey 1967.
6001/10/67/2101/05



Series E791 (D.O.S. 440)
Sheet 43 NE
Edition I-D.O.S. 1967

INDEX TO ADJOINING SHEETS

35SW	35SE	36SW
43NW	43NE	44NW
43SW	43SE	44SW

Agents for the sale of this map are: Edward Stanford Ltd., 12/14, Long Acre, London, W.C.2. Price 2/6 net. Copies may also be obtained from the Lands Division, Ministry of Forests, Lands and Mines, Georgetown, Guyana.

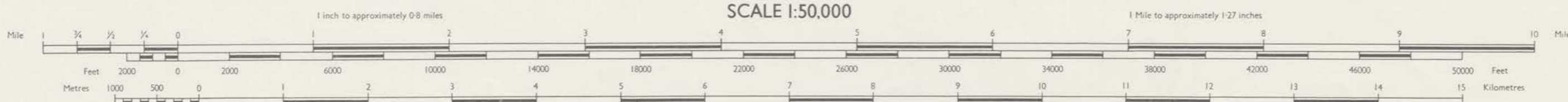


59° 45' W

59° 30' W

3° 30' N
SCALE 1:50,000

D.O.S. 440 (Series E791)
First Edition
Published by Directorate of Overseas Surveys for Guyana
© GUYANA GOVERNMENT 1967



GUYANA
Constructed by the Ministry of Forests, Lands and Mines, Guyana, 1966.
Photographed by Directorate of Overseas Surveys 1967.
Printed for D.O.S. by the Ordnance Survey 1967.

INDEX TO ADJOINING SHEETS

59NW	59NE	60NW
59SW	59SE	60SW
64NW	64NE	65NW

Series E791 (D.O.S. 440)
Sheet 59 SE
Edition 1-D.O.S. 1967

1:50,000

(PROVISIONAL)

GUYANA

4° 00' N

Series E791 (D.O.S. 440)
Sheet 59 NE
Edition 1-D.O.S. 1967

59 NE



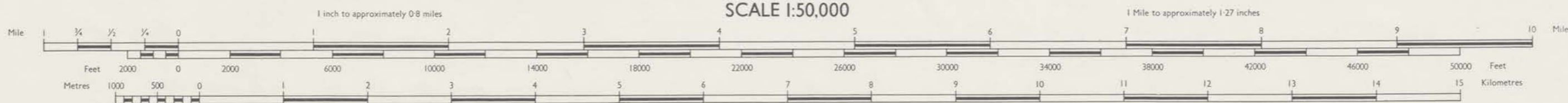
59° 45' W

59° 30' W

3° 45' N

GUYANA

D.O.S. 440 (Series E791)
First Edition
Published by Directorate of Overseas Surveys for Guyana
© GUYANA GOVERNMENT 1967



SCALE 1:50,000

Series E791 (D.O.S. 440)
Sheet 59 NE
Edition 1-D.O.S. 1967

Agents for the sale of this map are: Edward Stanford Ltd., 12/14, Long Acre, London, W.C.2. Price 2/6 net. Copies may also be obtained from the Lands Division, Ministry of Forests, Lands and Mines, Georgetown, Guyana.

Constructed by the Ministry of Forests, Lands and Mines, Guyana, 1966.
Photographed by Directorate of Overseas Surveys 1967.
Printed for D.O.S. by the Ordnance Survey 1967.

INDEX TO ADJOINING SHEETS

54SW	54SE	55SW
59NW	59NE	60NW
59SW	59SE	60SW

1:50,000

(PROVISIONAL)

GUYANA

4° 00' N

Series E791 (D.O.S. 440)
Sheet 60 NW
Edition 1-D.O.S. 1967

60NW



59° 30' W

59° 15' W

3° 45' N

D.O.S. 440 (Series E791)
First Edition
Published by Directorate of Overseas Surveys for Guyana

© GUYANA GOVERNMENT 1967

Series E791 (D.O.S. 440)
Sheet 60 NW
Edition 1-D.O.S. 1967



Agents for the sale of this map are:- Edward Stanford Ltd., 12/14, Long Acre, London, W.C.2. Price 2/6 net. Copies may also be obtained from the Lands Division, Ministry of Forests, Lands and Mines, Georgetown, Guyana.

Constructed by the Ministry of Forests, Lands and Mines, Guyana, 1966.
Photographed by Directorate of Overseas Surveys 1967.
Printed for D.O.S. by the Ordnance Survey 1967.

INDEX TO ADJOINING SHEETS

54SE	55SW	55SE
59NE	60NW	60NE
59SE	60SW	60SE

1:50,000

(PROVISIONAL)

GUYANA

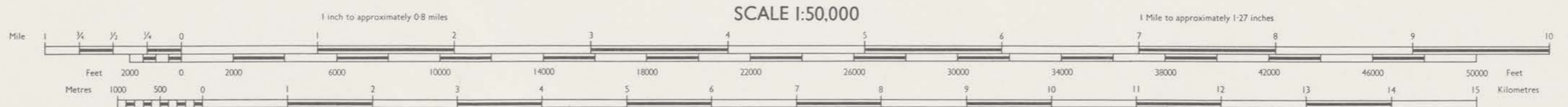
05° 30' N

Series E791 (D.O.S. 440)
Sheet 44 NW
Edition 1-D.O.S. 1967

44 NW



D.O.S. 440 (Series E791)
First Edition
Published by Directorate of Overseas Surveys for Guyana
© GUYANA GOVERNMENT 1967



Series E791 (D.O.S. 440)
Sheet 44 NW
Edition 1-D.O.S. 1967

Constructed by the Ministry of Forests, Lands and Mines, Guyana, 1966
Photographed by Directorate of Overseas Surveys 1967.
Printed for D.O.S. by the Ordnance Survey 1967.

INDEX TO ADJOINING SHEETS

35SE	36SW	36SE
43NE	44NW	44NE
43SE	44SW	44SE

Agents for the sale of this map are: Edward Stanford Ltd., 12/14, Long Acre, London, W.C.2. Price 2/6 net. Copies may also be obtained from the Lands Division, Ministry of Forests, Lands and Mines, Georgetown, Guyana.

1:50,000

(PROVISIONAL)

GUYANA

03° 30' N

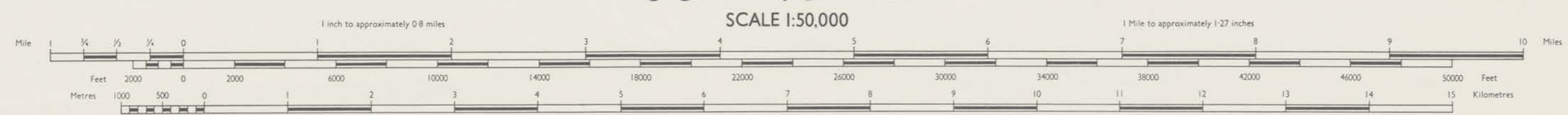
Series E791 (D.O.S. 440)
Sheet 64 NE
Edition 1-D.O.S. 1967

64NE



03° 15' N
SCALE 1:50,000

D.O.S. 440 (Series E791)
First Edition
Published by Directorate of Overseas Surveys for Guyana
© GUYANA GOVERNMENT 1967



Constructed by the Ministry of Forests, Lands and Mines, Guyana, 1966.
Photographed by Directorate of Overseas Surveys 1967.
Printed for D.O.S. by the Ordnance Survey 1967.

INDEX TO ADJOINING SHEETS

59SW	59SE	60SW
64NW	64NE	65NW
64SW	64SE	65SW

Series E791 (D.O.S. 440)
Sheet 64 NE
Edition 1-D.O.S. 1967

Agents for the sale of this map are: Edward Stanford Ltd., 12/14, Long Acre, London, W.C.2. Price 2/6 net. Copies may also be obtained from the Lands Division, Ministry of Forests, Lands and Mines, Georgetown, Guyana.

1:50,000

(PROVISIONAL)

GUYANA

3° 45' N

Series E791 (D.O.S. 440)
Sheet 60 SW
Edition 1-D.O.S. 1967

60 SW



59° 30' W

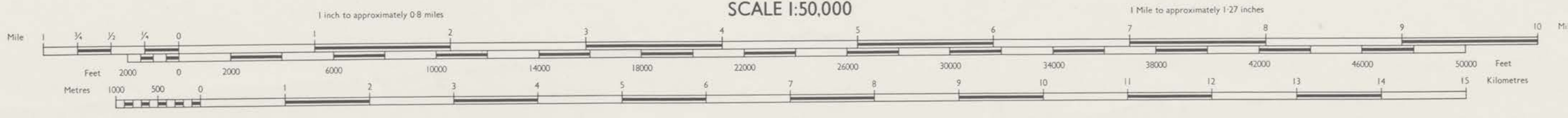
59° 15' W

3° 30' N

SCALE 1:50,000

D.O.S. 440 (Series E791)
First Edition
Published by Directorate of Overseas Surveys for Guyana
© GUYANA GOVERNMENT 1967

Constructed by the Ministry of Forests, Lands and Mines, Guyana, 1966.
Photographed by Directorate of Overseas Surveys 1967.
Printed for D.O.S. by the Ordnance Survey 1967.



Series E791 (D.O.S. 440)
Sheet 60 SW
Edition 1-D.O.S. 1967

Agents for the sale of this map are: Edward Stanford Ltd., 12/14, Long Acre, London, W.C.2. Price 2/6 net. Copies may also be obtained from the Lands Division, Ministry of Forests, Lands and Mines, Georgetown, Guyana.

1:50,000

(PROVISIONAL)

GUYANA
03° 30' N

Series E791 (D.O.S. 440)
Sheet 64 NW
Edition I-D.O.S. 1967

64 NW



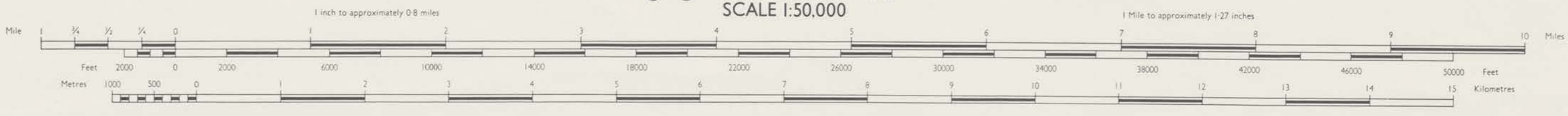
60° 00' W

59° 45' W

03° 15' N
SCALE 1:50,000

D.O.S. 440 (Series E791)
First Edition
Published by Directorate of Overseas Surveys for Guyana
© GUYANA GOVERNMENT 1967

Constructed by the Ministry of Forests, Lands and Mines, Guyana, 1966.
Photographed by Directorate of Overseas Surveys 1967.
Printed for D.O.S. by the Ordnance Survey 1967.
400110/41/3101/05



INDEX TO ADJOINING SHEETS

59SW	59SE
64NW	64NE
64SW	64SE

Series E791 (D.O.S. 440)
Sheet 64 NW
Edition I-D.O.S. 1967

Agents for the sale of this map are:- Edward Stanford Ltd., 12/14, Long Acre, London, W.C.2. Price 2/6 net. Copies may also be obtained from the Lands Division, Ministry of Forests, Lands and Mines, Georgetown, Guyana.

1:50,000

(PROVISIONAL)

GUYANA

03° 15' N

Series E791 (D.O.S. 440)
Sheet 64 SE
Edition I-D.O.S. 1967

64 SE

NO PHOTO COVERAGE



59° 45' W

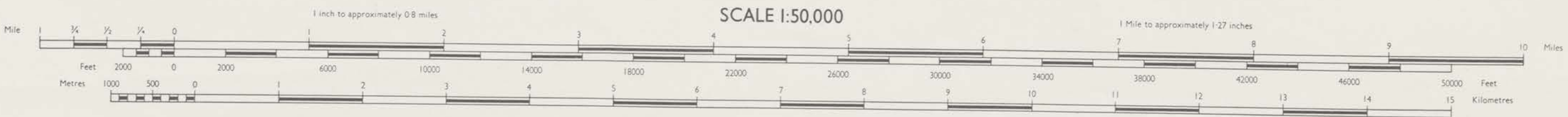
59° 30' W

03° 00' N
SCALE 1:50,000

D.O.S. 440 (Series E791)
First Edition
Published by Directorate of Overseas Surveys for Guyana
© GUYANA GOVERNMENT 1967

GUYANA
Constructed by the Ministry of Forests, Lands and Mines, Guyana, 1966.
Photographed by Directorate of Overseas Surveys 1967.
Printed for D.O.S. by the Ordnance Survey 1967.

Series E791 (D.O.S. 440)
Sheet 64 SE
Edition I-D.O.S. 1967



Agents for the sale of this map are:- Edward Stanford Ltd., 12/14, Long Acre, London, W.C.2. Price 2/6 net. Copies may also be obtained from the Lands Division, Ministry of Forests, Lands and Mines, Georgetown, Guyana.

INDEX TO ADJOINING SHEETS

64NW	64NE	65NW
64SW	64SE	65SW
70NW	70NE	71NW

1:50,000

(PROVISIONAL)

GUYANA

3° 15' N

Series E791 (D.O.S. 440)
Sheet 64 SW
Edition 1-D.O.S. 1967


64SW



D.O.S. 440 (Series E791)
First Edition
Published by Directorate of Overseas Surveys for Guyana
© GUYANA GOVERNMENT 1967

3° 00' N
SCALE 1:50,000

Constructed by the Ministry of Forests, Lands and Mines, Guyana, 1966.
Photographed by Directorate of Overseas Surveys 1967.
Printed for D.O.S. by the Ordnance Survey 1967.



INDEX TO ADJOINING SHEETS

64NW	64NE
64SW	64SE
70NW	70NE

Series E791 (D.O.S. 440)
Sheet 64 SW
Edition 1-D.O.S. 1967

Agents for the sale of this map are:- Edward Stanford Ltd., 12/14, Long Acra, London, W.C.2. Price 2/6 net. Copies may also be obtained from the Lands Division, Ministry of Forests, Lands and Mines, Georgetown, Guyana.