



NORTH AMERICA

BAY OF FUNDY

EAST COAST

PUBLICO TO YARMOUTH

SURVEYED BY COMM. P. F. SHORTLAND
assisted by Lieut. Scott, Messrs. P. H. Mearns, S. Mearns, Mearns, & Jones, Sec. Masters.

1850-3.

Flood ———— in fathoms ———— Ebb

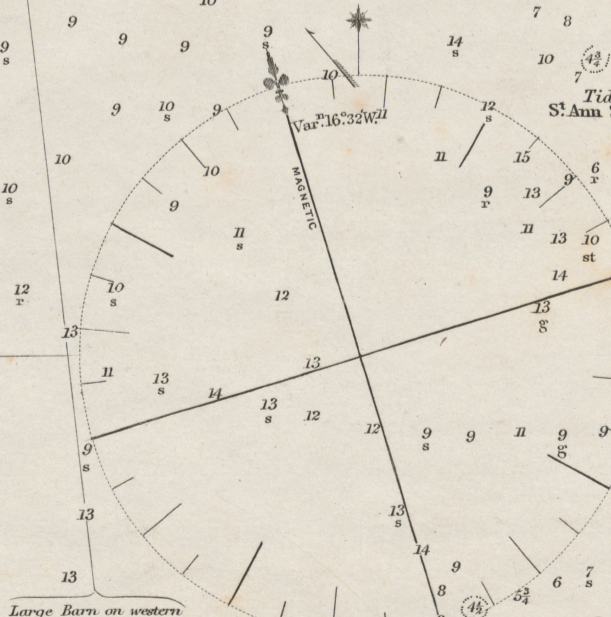

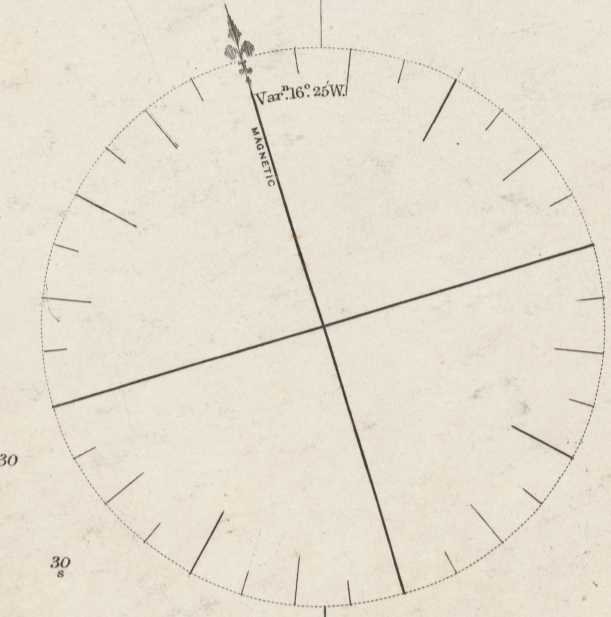


Yarmouth Harbour	St. John's	Springe rise 10.	Neaps 13.	Neaps Range 10 fathoms
Yarmouth Harbour	St. John's	IX 24	IX 24	IX 24
High Water	High Water	IX 23	IX 23	IX 23
Full & Change	Full & Change	IX 27	IX 27	IX 27
		IX 25	IX 25	IX 25

High Water, Full & Change, Neaps, Range, & other low water, are given in fathoms, the height in feet above the sea, being to the Marks and Tides are Magnetic.

SOUNDINGS IN FATHOMS.

Natural Scale 1:100,000

Variation 10° W in Jan. 1852, increasing 6' annually.



Longitude West from Greenwich