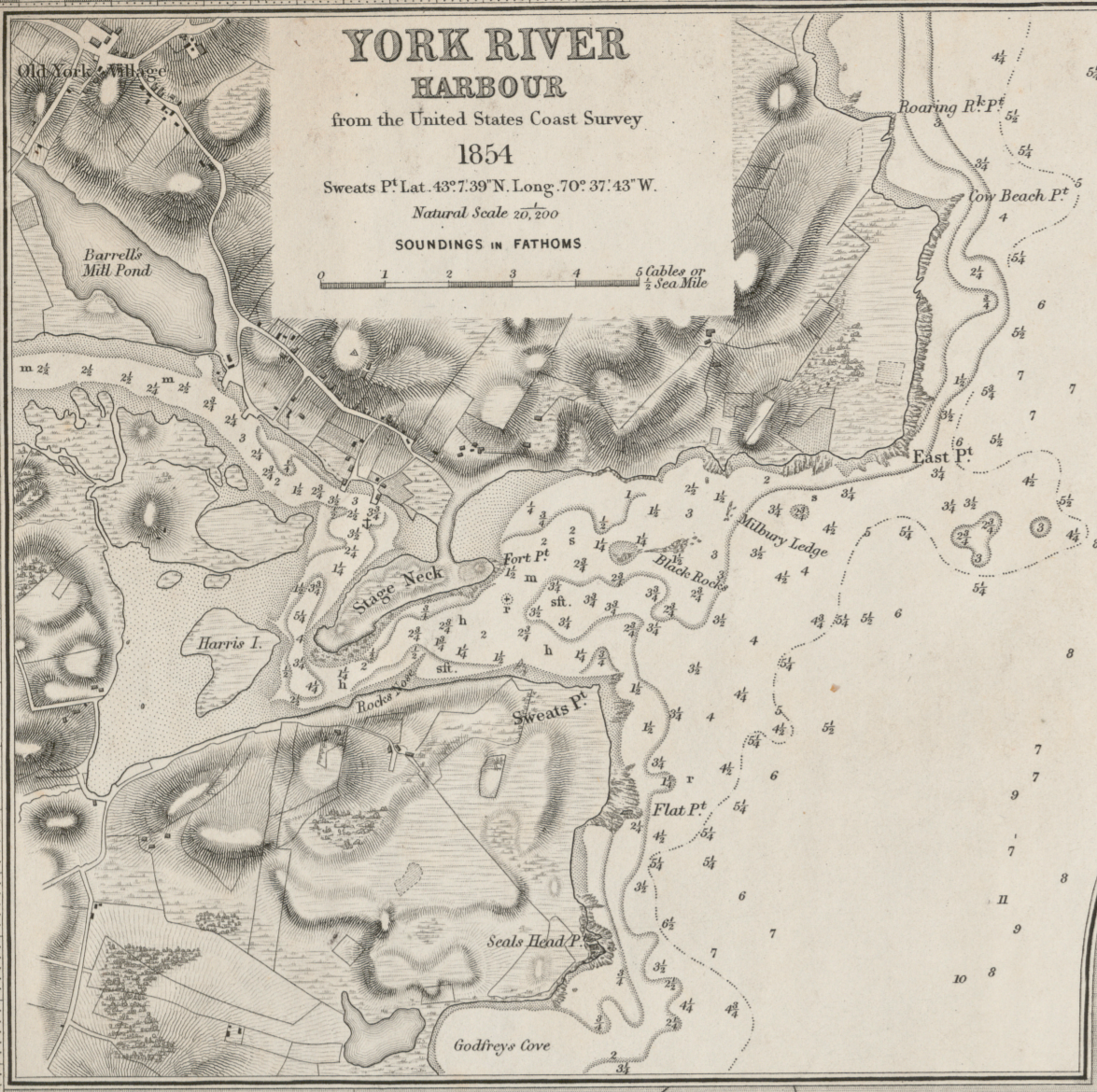


71

70



NEW HAMPSHIRE

MASSACHUSETTS

MASSACHUSETTS

BAY

MASSACHUSETTS

NORTH AMERICA - EAST COAST
UNITED STATES

FLETCHERS NECK TO CAPE COD

FROM THE UNITED STATES COAST SURVEY
1853

High Water at the Full & Change

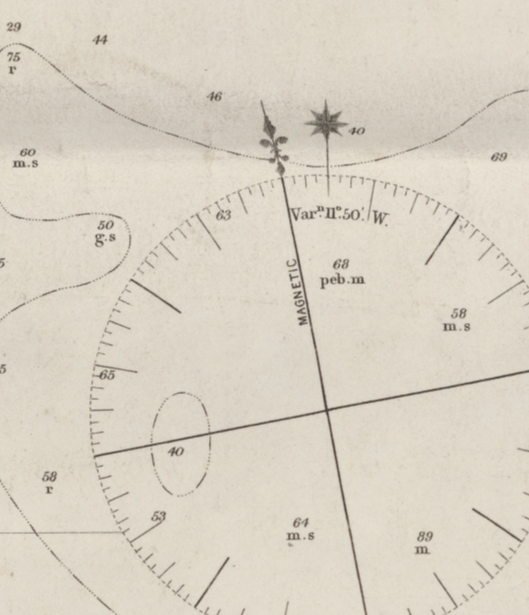
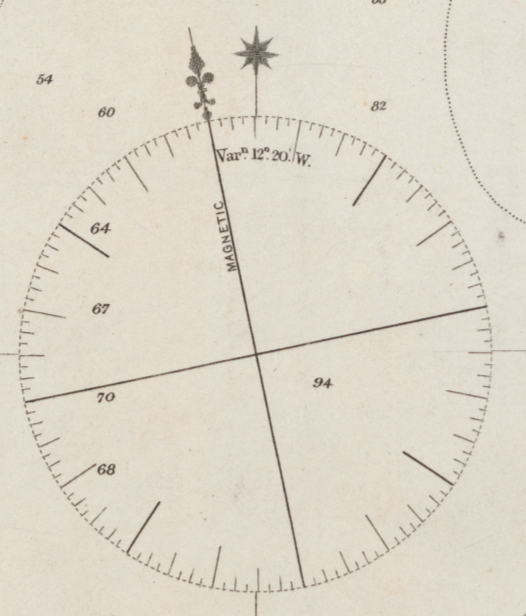
Portsmouth	31.25	Sp. rise 10 feet, Sp. range 71 feet
Ipswich	31.25	Sp. rise 10 feet, Sp. range 71 feet
Boston	31.25	Sp. rise 10 feet, Sp. range 71 feet
Providence	31.25	Sp. rise 10 feet, Sp. range 71 feet
Plymouth	31.25	Sp. rise 10 feet, Sp. range 71 feet
Portsmouth	31.25	Sp. rise 10 feet, Sp. range 71 feet

H. black, W. white, R. red, U. S. horizontal stripes, V. S. vertical stripes, for colours of Buoy
Sounded on sand, in hard, soft, pebbles, rocks, sand, shells, stones, etc.
All heights are supposed to be above the level of the Sea
Magnetic Variation in 1874, increasing about 5' annually
All bearings are Magnetic

SOUNDINGS IN FATHOMS

Published Plans

Portsmouth Harbour	Scale 1 mile = 2.5 inches 27 2497
Ipswich Harbour	Scale 1 mile = 2.5 inches 27 2497
Boston Harbour	Scale 1 mile = 2.5 inches 27 2497
Providence Harbour	Scale 1 mile = 2.5 inches 27 2497
Cape Cod Harbour	Scale 1 mile = 2.5 inches 27 2497
Plymouth Harbour	Scale 1 mile = 2.5 inches 27 2497
Salem, Massachusetts & Beverly	Scale 1 mile = 2.5 inches 27 2497



CAPE COD BAY

70 West from Greenwich