


M A S S A C H U S E T T S



AMERICA EAST COAST

MONOMOY HARBOUR

FROM THE UNITED STATES COAST SURVEY

Published with corrections to 1860.

H.W.F.R.C. 58° Springs rise 64 feet Neaps 4 feet

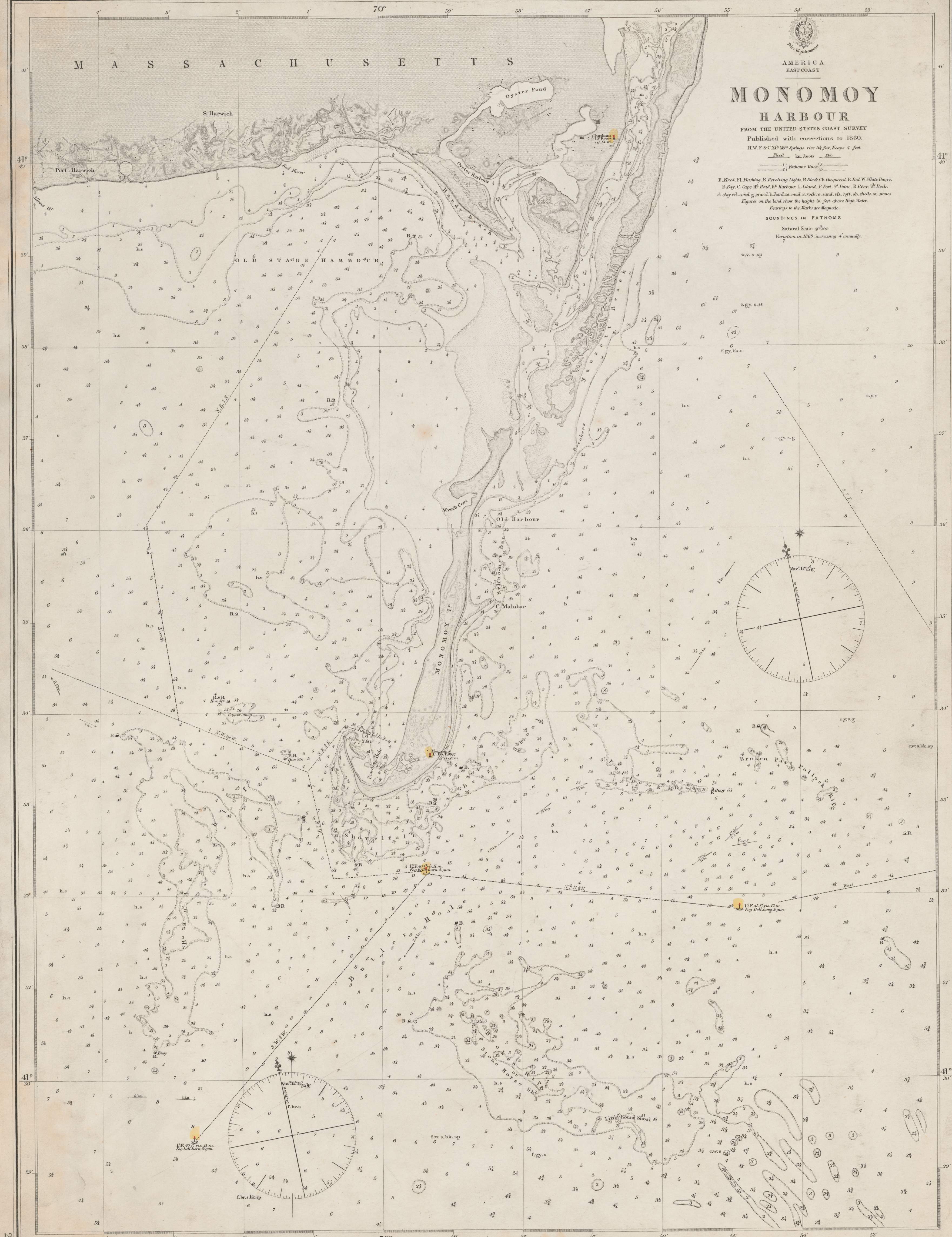
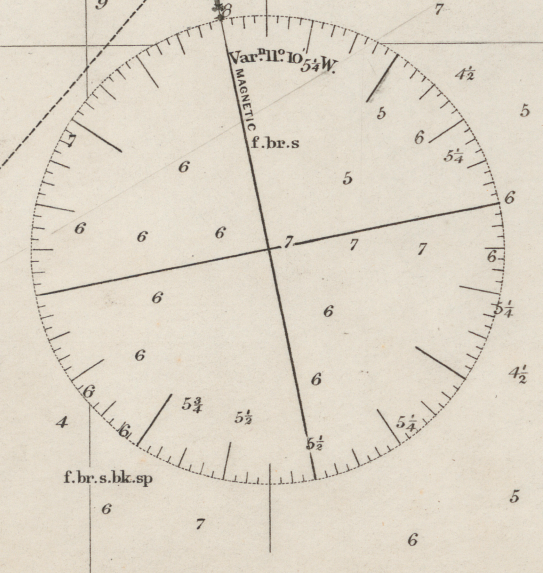
Flood	km. knots	—	ebb
1	1	1	1
2	2	2	2
3	3	3	3
4	4	4	4
5	5	5	5
6	6	6	6
7	7	7	7
8	8	8	8
9	9	9	9
10	10	10	10
11	11	11	11
12	12	12	12
13	13	13	13
14	14	14	14
15	15	15	15
16	16	16	16
17	17	17	17
18	18	18	18
19	19	19	19
20	20	20	20
21	21	21	21
22	22	22	22
23	23	23	23
24	24	24	24
25	25	25	25
26	26	26	26
27	27	27	27
28	28	28	28
29	29	29	29
30	30	30	30
31	31	31	31
32	32	32	32
33	33	33	33
34	34	34	34
35	35	35	35
36	36	36	36
37	37	37	37
38	38	38	38
39	39	39	39
40	40	40	40
41	41	41	41
42	42	42	42
43	43	43	43
44	44	44	44
45	45	45	45
46	46	46	46
47	47	47	47
48	48	48	48
49	49	49	49
50	50	50	50
51	51	51	51
52	52	52	52
53	53	53	53
54	54	54	54
55	55	55	55
56	56	56	56
57	57	57	57
58	58	58	58
59	59	59	59
60	60	60	60
61	61	61	61
62	62	62	62
63	63	63	63
64	64	64	64
65	65	65	65
66	66	66	66
67	67	67	67
68	68	68	68
69	69	69	69
70	70	70	70
71	71	71	71
72	72	72	72
73	73	73	73
74	74	74	74
75	75	75	75
76	76	76	76
77	77	77	77
78	78	78	78
79	79	79	79
80	80	80	80
81	81	81	81
82	82	82	82
83	83	83	83
84	84	84	84
85	85	85	85
86	86	86	86
87	87	87	87
88	88	88	88
89	89	89	89
90	90	90	90
91	91	91	91
92	92	92	92
93	93	93	93
94	94	94	94
95	95	95	95
96	96	96	96
97	97	97	97
98	98	98	98
99	99	99	99
100	100	100	100

F. Flood. Fl. Flashing Light. B. Black. O. Obsolete. R. Red. W. White. Buoy.
 H. Bay. C. Cape. H. Head. H. Harbour. I. Island. P. Point. R. River. R. Rock.
 d. day. cr. coral. g. gravel. h. hard. m. mud. r. rock. s. sand. sh. shells. st. stone.
 Figures on the land show the height in feet above High Water.
 Bearings to the Marks are Magnetic.

SOUNDINGS IN FATHOMS

Natural Scale 10:000

Variation in 1869 increasing 4 annually.



2-189