
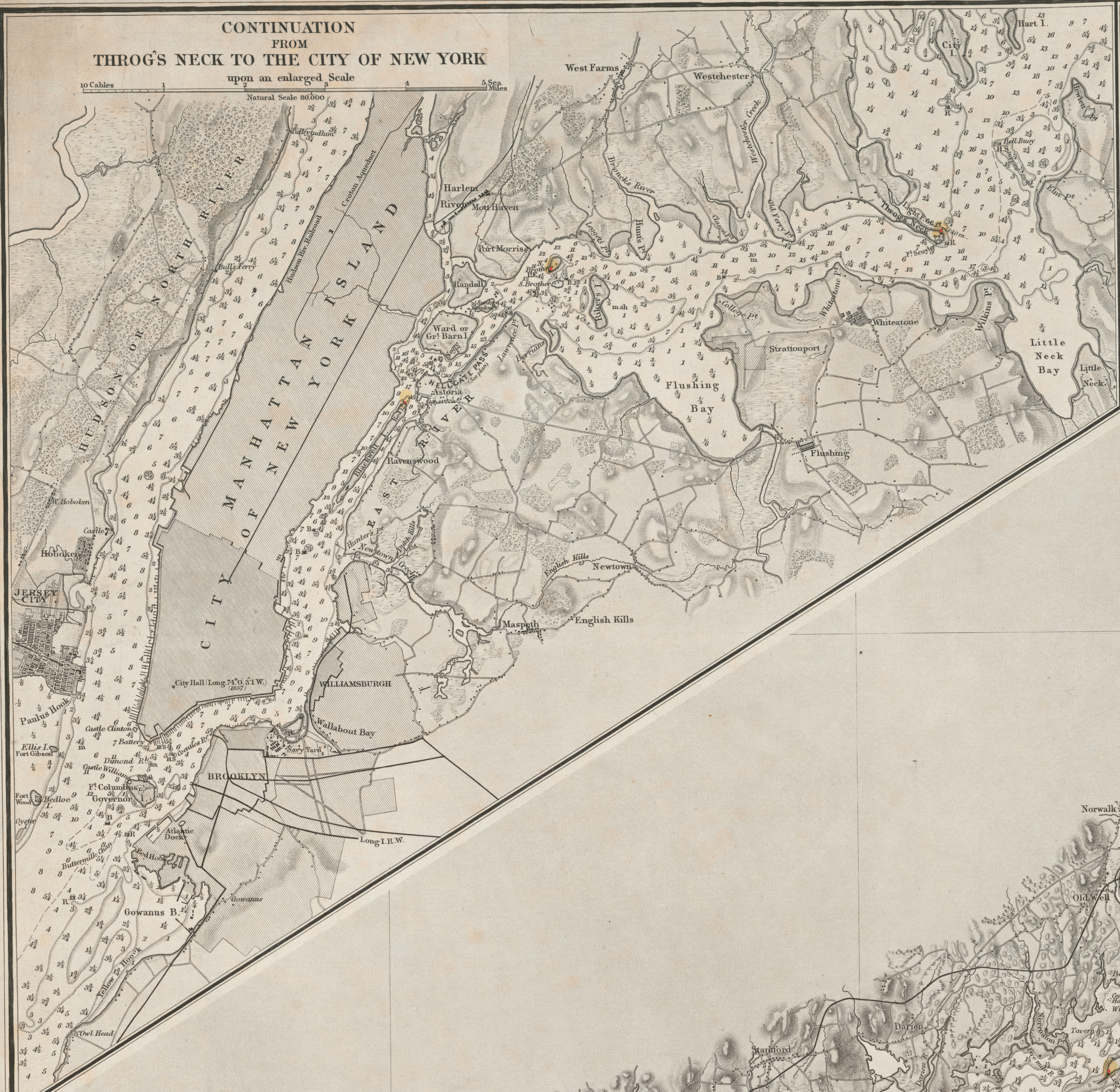


CONTINUATION FROM THROGS NECK TO THE CITY OF NEW YORK upon an enlarged Scale



AMERICA EAST COAST  
**LONG ISLAND SOUND**  
SHEET 2

NEW HAVEN, OYSTER BAY &c.  
FROM THE UNITED STATES COAST SURVEY  
Published in 1855

TIDES

Throgs Neck	H.W. & C. 20' Springs rise 2 1/2 feet Neaps 2'
New Rochelle	XI 22 25 28 31 34 37
Oyster Bay	XI 7 10 13 16 19 22
Stamford Pt.	X 08 11 14 17 20 23
Bridgeport	XI 11 14 17 20 23 26
New Haven	XI 16 19 22 25 28 31


Flow—Figures at the point of the arrows show the velocity in miles & feet per hour—F.S.  
F. Flood, T. Freshing, Rev. Receding, L. Light, B. Black, U.S. Horizontally Striped, P.S. Perpendicular Striped, R. Red, Wavy.

Natural Scale 60,000  
SOUNDINGS IN FATHOMS  
Variation in 1861—increasing about 4 annually

Charts Published  
Black Rock, Bridgeport and New Haven Harbours—1:6 1:6 1:6 1:6 1:6 1:6  
Oyster or Syon and Huntington Bays—2:4 1:6 1:6 1:6 1:6 1:6



Stamford Point Light House bearing N.E. by E. distant 2 miles



Stamford Point Light House bearing W. 1/2 S. distant 5 miles



Eaton's Neck Light House bearing East distant 4 miles



Sands Point Light House bearing N.E. distant 2 miles



Captains Light House bearing North distant 2 miles



Old Field Point Light House bearing E. 1/2 S. distant 5 miles

Longitude West of Greenwich