

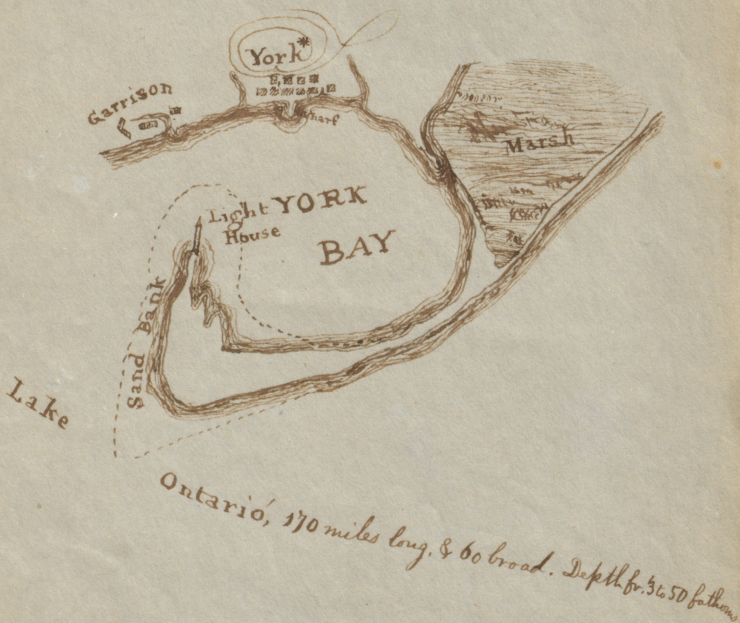
No. 1.

Distances.

York, 36 miles from Niagara.

Do. 120 do. do. Kingston.

Do. 60 do. do. Brandtford†



* Consists of one street, & the beginnings of two or three others. Duncen's Canada &c. 1818. In 1832, York contained more than 6,000 inhabitants.

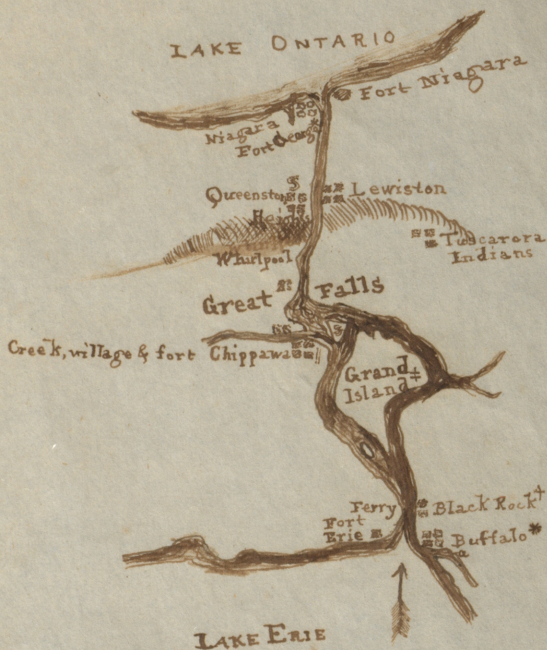
† Trebled its population in four years. Where only a few shabby houses stood in 1826, a respectable village had risen before 1832.

MM
9MX09

[Faint, mostly illegible handwriting and markings, possibly including the words "NEW YORK" and "BY"]

Black Rock, 2 miles above Buffalo.

Tusc: Village, $\frac{1}{4}$ do. from Lewiston.



State of New York.

* Burnt in last war. Contains a bank, & a good many substantial brick houses. (w) a creek, a harbour for trading vessels. Pop. 600 (in 1818).

† Channel here a mile wide.

‡ Nearly 7 miles long, containing between 20 & 30,000 acres. In state of New York & covered with pine & cedar. The Island immediately below is Navy Island.

§ Stream here $2\frac{1}{2}$ miles wide, & navigation terminates. Surface of river hence to end of Rapid sinks about 50 ft. perpendicular.

¶ Here Brock fell in battle. On the Heights, his monument may be seen very high. The country for miles around the falls presents nothing but a dead level, covered with interminable forests of pine -

At Queenston the navigation of the river is resumed.

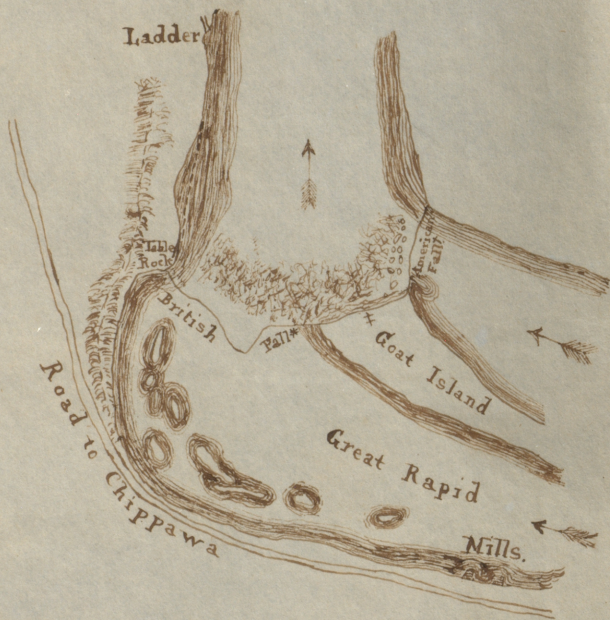
Faint, illegible text at the top of the page, possibly bleed-through from the reverse side.

MM

 PMXOS



Multiple lines of faint, illegible text at the bottom of the page, likely bleed-through from the reverse side of the document.



* 150 ft. high. Width, following the curve, about 2000 ft. Chord of the arc, from end of Goat Island to Table Rock, about 1000 ft.

† 1100 ft. wide. 165 ft. high.

‡ Crow of Goat I^l. Dividing the falls about 980 ft. broad. crowded to the edge with pines.

|| In 1818, this ladder was secured between the stumps of two trees, against the side of a deep gash in the rock, the lower end resting on a heap of soil & rock, fallen from above. Its place is now supplied by a spiral staircase, enclosed in a wooden building.

The spray of the falls was seen by Wald, while sailing on Lake Erie, at a distance of 5 1/2 miles. A wooden bridge has been thrown ^{across} from mainland to Goat I^l.

The part of the Table Rock within the dotted line gave way in July or Aug. 1838. it was 160 ft. long, by from 30 to 40 broad.

PMX09
mm

NEW YORK
B.V.

...
...
...
...
...

No. 59.

Distances.

- Kingston to Prescott, 67 miles.
- (Prescott to Montreal, 130 do.)
- (Lachine do. do. 9 do.)
- (Brockville do. do. 142 do.)

Ogdensburgh, opposite Prescott, on the Am. side.
 Coteau du Lac to bottom of Cascades, 11 miles
 Junction of Ottawa with St. Lawrence, below Cascades.
 Lake St. Louis, ----- do. do.
 Nun's Island, mouth of the Chateauguay, & vil-
 lage of the same name on its bank.



At Prescott, sloop navigation terminates.

Long Sault rapid, eight miles long, commences a little below Prescott, & terminates at the Big Pitch, where the stream, after being divided by an island into 2 currents, reunite with tremendous commotion. Below is Cornwall, and below that the Lake St. Francis, which is near 30 miles long, at the lower end of wh. is Coteau du Lac village, the commencement of Coteau du Lac rapids, and some distance below these, the Cedars, Split rock, & Cascades, about a mile distant from each other. Grand Isle, 4 miles long, separates the stream from Coteau du Lac to the Cedars.

PXMP
mm

[Faint, mirrored text from the reverse side of the page, including the words "YORK BAY" and "Lake"]

Distances.

La Chine to Montreal, 9 miles.

Montreal to Quebec, 180 do.

(River Sorrell, & town William Henry, 45 do. below Montreal.)

Number of islands below William Henry - below which

Lake St. Peter, 20 miles long by 7670 broad.

Three Rivers, at the mouth of R. St. Maurice. 40 miles

below termination of Lake St. P.

96 miles from Quebec.

2 or 3,000 inhab.

Riche lieu rapids, 40 miles below Three Rivers.

Mouth of Jacques Cartier, † a few miles below Richelieu -

Cape Rouge, 7 miles above Quebec &

Mouth of Chaudiere, † 1 mile below Cape Rouge -



* Built upon an island, Montreal Is^d, 32 miles long; embraced by the united Ottawa &

S^t. Lawrence, im. below their Junction. Extends two miles. S^t. Lawrence, 2 m. wide

s. S^t. Helena, the largest I^l. facing Montreal - Pop. of Montreal

† From 4 to 600 yards wide. more than 100 miles long, rising from Lake

Megantic. Falls of Chaudiere, 130 ft. high, 400 broad.

† Navigable, some distance from the mouth, and for 20 miles inland

|| 7 miles to Longueil. || 12 miles to St. Johns on the Sorrell River, wh. there is rather more than a mile wide, † distant 9 miles from Isle aux Noix, wh. contains 85 acres, and is distant 11 do. do. Rousse's Point, below which is Lake Champlain - and 25 miles from Plattsburgh. wh. is 24 miles from Burlington, Vt. Tide rises near 60 miles above Quebec

Faint, illegible text at the top of the page, possibly bleed-through from the reverse side.

PMX03
mm

Extremely faint, illegible text covering the lower half of the page, likely bleed-through from the reverse side. Some words like "NEW YORK" and "BY" are partially visible.

Distances.

Wolff's cove, more a mile above Quebec.
 Fall of Montmorency, $\frac{1}{2}$ do. from do.
 Beauport Vil. & Riv, 3 do. from do.
 Lorette, Bank of R. St^e Charles, 9 m do. do.



The flagstaff of the citadel on Cape Diamond is 345 ft above the
 Common high tide, $\frac{1}{2}$ ft. Spring tide 23 ft.

* Contains 70 or 80 houses, & a Romish church, with three lined

† 240 ft. high.