

BRITISH COLUMBIA

THE
RAND-McNALLY

INDEXED COUNTY AND RAILROAD

POCKET MAP

AND SHIPPERS' GUIDE OF

British Columbia

SHOWING ALL RAILROADS, CITIES, TOWNS,
VILLAGES, POSTOFFICES, LAKES,
RIVERS, ETC.

—
CORRECTED TO DATE
—

Gz 821
R15, *

RAND McNALLY & COMPANY

CHICAGO

NEW YORK

LOS ANGELES

SEATTLE

TWELVE
STORIES OF
SOLID
COMFORT



FIREPROOF
CONCRETE
STEEL AND
MARBLE

HOTEL SAVOY

English Grill. Ladies' Cafe

LOCATED IN MOST
FASHIONABLE
SHOPPING AND
THEATRE DISTRICT

Automobile Bus Meets all Trains and Boats

ROOMS, \$1.50 and UP

RAND McNALLY & CO.'S

INDEXED COUNTY AND RAILROAD

POCKET MAP

AND SHIPPERS' GUIDE OF

BRITISH COLUMBIA

ACCOMPANIED BY A NEW AND ORIGINAL COMPILATION AND READY
REFERENCE INDEX, SHOWING IN DETAIL THE

ENTIRE RAILROAD SYSTEM

The Express Company doing business over each Road

AND ACCURATELY LOCATING ALL CITIES, TOWNS, POST OFFICES, RAILROAD
STATIONS, VILLAGES, COUNTIES, ISLANDS, LAKES, RIVERS, ETC.

THE SPECIAL FEATURES

OF THIS POCKET MAP ARE: LOCATING THE NEAREST MAILING* POINT OF ALL
LOCAL PLACES; DESIGNATING MONEY-ORDER POST OFFICES; TELEGRAPH
STATIONS; AND NAMING THE EXPRESS COMPANY DOING BUSI-
NESS AT THE POINTS WHERE THE SEVERAL COM-
PANIES HAVE OFFICES.

Population according to the latest Official Census

CHICAGO AND NEW YORK:
RAND, McNALLY & CO.,
Map Publishers and Engravers.

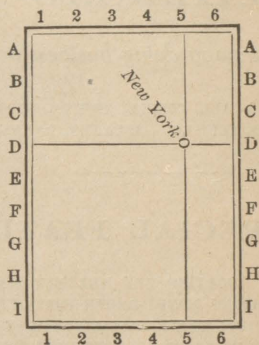
Explanation of Abbreviations and Reference Marks

N—North. S—South. E—East. W—West. m—Miles. Ry or Rys—
Railway or Railways.

- * Money Order Post Office.
- † Telegraph Station.
- ⊖ Dominion Express.
- × Great Northern Express.

- ⌒ Northern Express.
- ± Wells, Fargo & Co.'s Express.
- £ Steamboat Landings.

All counties, towns, cities, villages, etc., are indexed in the following manner:
For example, to find "New York City, D-5," let the diagram below represent
the map. New York is seen near the crossing of lines D—D and 5—5.



BRITISH COLUMBIA.

RAILROADS.

- 16 Canadian Pacific. Dominion Exp.
- 17 Eastern British Columbia.
- 20 Esquimault & Nanaimo. Dominion Exp.
- 60 Great Northern. Great Northern Exp.
- 66 Grand Trunk. Pacific Canadian Exp.
- 69 Kaslo & Slocan.
- 70 Kettle Valley.
- 72 Morrissey, Fernie & Michel.
- 127 Spokane & British Columbia.
- 128 Victoria & Sidney.
- 130 White Pass & Yukon. Wells, Fargo & Co.'s Exp.

467898

Counties

Comox, H-4	42,263
Kootenay, Q-7	50,772
Nanimo, J-9	31,822
New Westminster, L-8	55,679
Vancouver, K-8	123,902
Yale-Cariboo	56,382
Total	392,480
Area	355,855 sq. miles.

Lakes

Adams	O-7	Euchiniko	J-5
Alice	G-7	Euchu	I-5
Anderson	I-9	Eutsuk	H-5
Anderson	L-7	Fish	N-8
Ash	I-8	Fishing	U-3
Atlin	R-1	Francois	I-4
Babine	H-3	Germansen	I-2
Bear	H-2	Ghost	N-5
Bear	M-4	Glacier	Q-6
Bear	M-4	Gladys	R-1
Bear	M-5	Glimpse	N-8
Beaver	Q-8	Goat	J-8
Bednesti	K-4	Gold	H-8
Big Fish	N-7	Gold	I-3
Blackwater	L-7	Goose	L-5
Bluff	J-6	Green	K-8
Bonaparte	N-7	Green	M-7
Bridge	N-6	Hall	S-1
Burns	I-4	Hargrave	J-6
Buttle	I-8	Harrison	L-8
Cameron	J-9	Hastam	J-8
Campbell	I-8	Hihium	M-7
Canoe	N-6	Hoostan	H-8
Caribou	P-8	Horne	J-9
Carp	K-3	Horse	N-6
Carrier	K-3	Horsefly	N-6
Catcho	I-5	Horseshoe	J-8
Chain	N-8	Indian Point	M-5
Cheesmina	S-1	Intahtah	I-4
Cheslatta	I-4	Isaacs	N-5
Chilco	J-7	Izana	J-3
Choequoit	J-6	Kains	G-7
Clearwater	O-5	Kamloops	N-7
Cluculz	K-4	Kathleen	G-7
Cluskus	J-5	Kennedy	I-9
Columbia	S-7	Kinbasket	Q-6
Cowdung	P-5	Kitlobe	G-5
Cranberry	O-5	Kitsumgallum	F-3
Crooked	N-6	Kitwanga	F-2
Daisy	K-8	Kootenay	R-8
Deadmans	N-7	Kugzica	J-3
Deadwood	U-2	Kuskya	J-5
Dease	T-2	Kuyakuz	J-5
Decker	I-4	Kwalcho	I-5
Des Roches	N-7	Lekelse	F-3
Dodd	J-8	Liak	G-5
Douglas	N-8	Lilloet	L-8
Dragon	L-5	Link	N-8
Duffey	L-8	Little Slocan	Q-8
Duncan	R-7	Little Lilloet	L-8
Eagle	J-6	Long	K-3
Eden	B-4	Long	M-5
Edgar	R-1	Long	M-8
Eliguck	I-5	Long	N-5
Entiaco	I-5	Loon	M-7

Lakes—continued.

Lower Arrow	P-8	Spectacle	M-5
McLeod	K-3	Sproat	I-9
Mabels	P-7	St. Marys	R-8
Magin	H-8	Stuart	J-3
Mahood	N-6	Sugar	P-7
Malaput	I-5	Summit	L-4
Manson	J-2	Suscha	J-5
Mauchauya	S-2	Sussan	I-5
Meadele	S-2	Sustut	H-1
Middle	J-6	Swan	N-2
Mitchel	N-5	Swan	O-8
Moberlya	M-2	Tachick	J-4
Moose	O-5	Tacla	H-2
Moyie	S-8	Tagish	R-1
Nacoordloon	I-5	Takia	I-6
Nahlouza	H-5	Tasuntlat	J-5
Naltesby	K-4	Tatelkuz	J-6
Napier	N-7	Tatla	J-6
Natakuz	I-4	Tatlayoco	J-6
Nation	I-3	Tazali	K-5
Nazco	K-5	Tchesinkut	I-4
Niagara	N-5	Tehusinitil	K-6
Nimkish	H-8	Teta Chuck	I-5
Nitinat	J-9	Tezzeron	J-3
Noolki	J-4	Thutage	G-1
Okanagan	O-8	Tom Browne	I-7
Ootsabunkut	H-4	Tooyo	S-2
Osoyoos	O-9	Totuk	J-4
Otakala	L-5	Trapp	N-7
Otsioley	S-1	Trembleur	I-3
Owekano	H-6	Tseax	F-3
Paul	N-7	Tsehie	I-5
Pinchi	J-3	Tsetebobon	I-3
Punktlaekut	J-5	Tsinkut	J-4
Puntataencut	K-5	Tum Tum	P-6
Quesnelle	M-5	Tutshi	Q-1
Round Tent	M-6	Twinn	N-8
Sandy	N-5	Tzacha	I-6
Sariia	J-9	Tzenzaicut	K-5
Seaton	L-7	Upper Arrow	Q-7
Shumway	N-7	Vernon	H-8
Shuswap	O-7	Victoria	G-8
Sigutla	H-6	White	O-7
Slocan	Q-8	Williams	L-6
Sloko	R-2	Woss	H-8
Spanish	M-5	Young	N-7

Mountains

Alexandra	I-8	Finger	H-7
Babine	H-3	Firepan	H-2
Bamfield	I-9	Flat	H-7
Beady	T-2	Galton	S-8
Beaufort	J-9	Hughes	S-8
Beaverfoot	R-7	Hunter Pk.	M-3
Big Mt.	C-1	Ilgachuz	I-5
Row	R-6	Joss	P-7
Bush Pk.	Q-6	Kingome	H-7
Cairn	M-7	Kootenay	R-9
Cariboo	M-4	Kuyakuz	J-5
Coast	Q-1	McDonald	T-8
Cone	S-3	Mabel	P-7
Crater	R-2	Mitchell	S-7
Crown	I-8	Mt. Albert	K-8
Defot	S-2	Mt. Albert	
Disracli	E-2	Edward	I-8
Elwin	E-4	Mt. Blair	I-7
Fawnie	I-5	Mt. Blanchard	L-9

Mountains—continued.

Mt. Bowman	M-7	Mt. Selwyn	K-2
Mt. Boyd	J-1	Mt. Smith	I-7
Mt. Brown	E-2	Mt. Victoria	J-8
Mt. Brown	P-5	Mt. Whipple	C-1
Mt. Bryce	Q-6	Mt. Wood	I-7
Mt. Carruthers	I-1	Mt. Wrottesley	K-8
Mt. Churchill	K-8	Mt. Yarrell	T-8
Mt. Crawshaw	J-8	Norns	Q-8
Mt. Dawson	Q-7	Omineca	H-2
Mt. Denman	J-8	Pereleshin	S-3
Mt. Diadem	J-8	Red Top	B-5
Mt. Evans	J-7	Robson Pk.	O-5
Mt. Everard	H-7	Saddle	S-3
Mt. Fox	S-7	Sanford	S-7
Mt. Francois	I-7	Selkirk	P-6
Mt. Gelkie	P-5	Sheep	T-2
Mt. Gladstone	E-2	Skihst.	L-8
Mt. Johnson	D-2	Spruce	R-1
Mt. Lowe	I-7	St. Elias	O-1
Mt. Meikle	I-2	Sylvester Pk.	T-2
Mt. Mummer	Q-6	Telegraph	K-4
Mt. Murchison	K-8	Treble	E-2
Mt. Nelson	R-7	Valhala	Q-8
Mt. Pinta	O-1	Valkyr	Q-8
Mt. Powell	J-7	Vanhorn	R-6
Mt. Reid	U-2	Vermillion	R-7
Mt. Rodell	I-7	Victoria Pk.	H-8

Rivers

Adams	O-6	Lower Ne-	
Babins	G-2	chacco	K-4
Blackwater	K-5	Nakina	R-2
Bridge	L-7	Nass	E-2
Bulkley	G-3	Neelkittkwa	H-2
Canoe	O-5	North Thomp-	
Chilcoten	J-5	son	N-7
Columbia	P-6	Omineca	H-2
Crooked	L-3	Osilina	I-2
Dizie	R-1	Pack	K-3
Driftwood	H-2	Parsnip	K-2
Fall	I-2	Peace	L-2
Finlay	J-1	Pine	M-1
Fraser	L-4	Pine	M-2
Gladys	R-1	Salmon	K-4
Halfway	L-1	Similkumeen	N-9
Horsefly	M-6	Skeena	E-4
Ingenika	I-1	Skeena	G-1
Inklin	R-2	Sloko	R-2
Iskut	C-1	Stikine	T-2
Jennings	S-1	Stuart	K-4
Kachika	U-2	Sucker	R-1
Kleena Klene	I-6	Sustut	H-1
Lillooet	L-8	Turnagain	U-2
		Willow	L-4

Towns, Etc.

	Pop. 1911
Abbotsford, L-9, (Rys 16, 60)	
* † ⊗ ×	24
Adela, New Westminster *	
Adelphi, Yale-Cariboo *	50
Adolfs, Kootenay † ⊗ £	
Agassiz, M-9, (Ry 16) * † ⊗	267

Towns, etc.—continued. Pop. 1911

Ahoüset, Comox † £	
Ainsworth, Q-8 * ⊗ £	181
Alamo Concentrator, Q-8, (Ry 16) † ⊗	15
Albani, J-9 * † ⊗	502
Albert Canyon, Q-7, (Ry 16) † ⊗	20
Albion, New Westminster.	
Aldegrove, L-9, (Ry 60) ×	28
Aldermere, Comox †	
Aldridge, S-8, (Ry 16) † ⊗	
Alert Bay, G-7 * £	12
Alexandria, L-5	31
Alexis Creek, K-6	15
Alkali Lake, L-6	20
Allen Grove, Yale-Cariboo.	
Allison, N-8, (Ry 60) † ×	
Alluvia, (Ry 60) † × 4 m W Clover-	
dale, L-9.	
Alvaston, Yale-Cariboo.	
American Point, Kootenay † ⊗ £	
Amsbury, F-3, (Ry 66) †	
Anaconda, Yale-Cariboo * †	195
Anaham Lake, Comox.	
Anderson, L-7 †	
Annieville, New Westminster.	
Annis, O-7, (Ry 16) ⊗	
Anvil Island, Comox.	
Apex, Q-8, (Ry 60) † ×	
Arbutus, Comox.	
Archers, Kootenay † £	
Ardley, (Ry 60) † 5 m E Vancouver,	
K-9.	
Argenta, R-8 † ⊗ £	21
Arlington Hotel, Comox.	
Armstrong, (Ry 16) * † ⊗	560
Arrandale, Comox £	
Arrowhead, P-7, (Ry 16) * † ⊗ £	225
Arrow Park, Kootenay ⊗ £	
Ashcroft, M-7, (Ry 16) * † ⊗	600
Ashnola, N-9, (Ry 60) † ×	
Aspen Grove, N-8.	
Athalmer, R-7 †	
Athelston Junction, (Ry 16) † ⊗	
5 m N Phoenix, P-9.	
Atlin, R-1 * † ±	260
Baileys, (Ry 69) † 3 m N Sandon,	
Q-8.	
Baker, Kootenay, (Ry 60).	
Bakers, Kootenay † ⊗ £	
Balcom, Yale-Cariboo.	
Balfour, R-8 ⊗ £	57
Bal Moral, E-4 †	
Bamfield, Nanaimo * † £	
Bannock City, P-9, (Ry 70) †	
Bapperton, L-9 †	
Barkerville, M-9 * †	250
Barnett, L-9, (Ry 16) * † ⊗	22
Barnhart Vale, Yale-Cariboo †	
Barnton Island, New Westminster.	
Basque, M-7, (Ry 16) † ⊗	
Baynes, S-8, (Ry 60) † † ×	
Baynes Lake, Kootenay * †	
Bear Creek, Q-8, (Ry 16) † ⊗	
Bear Lake, Q-8, (Ry 69) †	
Bear Creek, Kootenay.	

<i>Towns, etc.—continued.</i>	Pop. 1911
Beasley, Q-8, (Ry 16) ¶ ⊕	
Beaton, Q-7 *	
Beaumont, Nanaimo *	
Beaver, Q-6.	
Beaver Creek, J-9 £-----	25
Beaverdell, O-8.	
Beaver Lake, (Ry 128) ¶ 7 m N W Victoria, K-9.	
Beaver Lake, Yale-Cariboo.	
Beavermouth, Q-6, (Ry 16) ¶ † ⊕	
Beaver Point, Nanaimo.	
Begg, Kootenay ¶ £	
Belford, Kootenay.	
Bella Bella, F-6 £	
Bella Coola, G-6 *	
Benedicts, Kootenay, (Ry 16) ¶	
Benelle, Q-9 ¶	
Benledi, (Ry 16) ¶ ⊕ 3½ m W Kam- loops, N-7.	
Bennett, Q-1, (Ry 130) ¶ † -----	125
Bergen, P-9, (Ry 60) ¶ ×	
Bestwick, Yale-Cariboo.	
Big Bar Creek, L-7.	
Big Bay, Comox.	
Big Creek, Yale-Cariboo.	
Bilica, Q-9 ¶	
Billings, P-9, (Ry 16) ¶ ⊕	
Black Pines, Yale-Cariboo.	
Black Pool, Yale-Cariboo.	
Black Water, K-5 ¶ †	
Blainey's, K-9, (Ry 20) ¶ ⊕	
Blubber Bay, Comox ¶ £	
Blucher Hall, Yale-Cariboo.	
Blue Bell, Kootenay ¶ £	
Blueberry, Kootenay, (Ry 16) ¶ ⊕	
Blueberry Creek, Kootenay.	
Blue Springs, P-8 ¶	
Boat Encampment, P-6 ¶	
Bobtail Lake, K-4 ¶ †	
Bold Point, Comox.	
Bon Accord, L-9, (Ry-60) ¶ ×	
Bonanza City, Q-8 ¶	
Bonington Falls, Q-8, (Ry 16) † ⊕	
Boswell, R-8 ⊕ £	
Bosworth, Q-7, (Ry 16) ¶ ⊕	
Boulder, P-7, (Ry 16) ¶ ⊕	
Boundary Falls, P-9, (Ry 16) ⊕	
Bowen Island, Comox.	
Bowie, P-7, (Ry 16) ¶ ⊕	
Brackendale, Comox *	
Bradshaw, N-9, (Ry 60) ¶ ×	
Brechin, Nanaimo.	
Breckenridge Landing, Comox.	
Brentons, K-9, (Ry 20) ¶ ⊕	
Bridesville, O-9, (Ry 60) † ×	
Bridge, Q-7 ¶	
Brighthouse, K-9 ¶	
Brilliant, Kootenay.	
Brisco, Kootenay †	
Britannia Beach, Vancouver City * £	
Britcola, Vancouver City.	
British Columbia Junction, P-9, (Ry 16) ¶ ⊕	
Bromley, N-9, (Ry 60) ¶ ×	
Brooklyn, Kootenay ¶ ⊕ £	
Brouse, Q-8, (Ry 16) ⊕	
Browns Crossing, (Ry 60) ¶	
Brownsville, L-9, (Ry 60) ¶ ×	
Brunswick Cannery, Comox ¶ £	
Buckley, H-2 ¶	

<i>Towns, etc.—continued.</i>	Pop. 1911
Bulkley Ranch, H-3 ¶	
Bullion, Yale-Cariboo ¶	
Burgoyne Spring, K-9 ¶	
Burnaby Lake, L-9, (Ry 60).	
Burns Lake, I-4 †	
Burnt Flat, Kootenay.	
Burquitlam, New Westminster.	
Burrard Inlet, Vancouver City.	
Burrville, New Westminster.	
Burton, Q-8 ⊕ £	
Busk, Kootenay ¶ ⊕ £	
Cache Creek, M-7-----	50
Caesars, O-8 ¶	
Cahilly, Yale-Cariboo.	
Caithness, Kootenay, (Ry 16) ¶ ⊕	
Camagna, Yale-Cariboo.	
Cambie, Q-7, (Ry 16) ¶ ⊕	
Camborne, Q-7 *	
Cameron Lake, J-9, (Ry 20) ¶ † ⊕	
Campbell River, Comox * †	
Camp McKinney, Yale-Cariboo-----	286
Camp Sixteen, Yale-Cariboo, (Ry 16) ¶ ⊕	
Canford, M-8, (Ry 16) ⊕	
Canoe, O-7, (Ry 16) ⊕	
Canterbury, R-7 ¶ †	
Cape Scott, Comox †	
Capilano, Vancouver City.	
Carbonado, T-8, (Ry 72) ¶	
Carbonate Landing, R-7 ¶	
Cariboo Camp, S-2 ¶	
Carlin, O-7, (Ry 16) ¶ ⊕	
Carmi, O-8.	
Carson, M-7 ¶	
Carson, P-9, (Ry 127).	
Cascade, P-9, (Ry 16) * † ⊕ -----	144
Cassidy's, K-9, (Ry 20) ¶ ⊕	
Castlegar, Q-8 * †	
Castlegar Junction, Kootenay, Q-8, (Ry 16) ¶ ⊕	
Cathedral, (Ry 16) ¶ ⊕ 4 m N E Field, R-6.	
Cedar, K-9.	
Cedar, Q-6, (Ry 16) ¶ ⊕	
Cedar Cottage, Vancouver City * †	
Cedar Creek, (Ry 70) ¶ 2 m S Lynch Creek, P-9.	
Cedar Creek, Kootenay ⊕ £	
Cedarvale, Comox.	
Celista, Yale-Cariboo.	
Central Park, New Westminster * †	
Challuckthan, (Ry 60) ¶ × 1 m E Port Guichon, K 9.	
Chamadaska, Comox.	
Chamings, Kootenay.	
Champion, Q-9, (Ry 60) ¶ ×	
Chase, Yale-Cariboo, (Ry 16) † ⊕	
Chase River, Nanaimo.	
Chaumox, M 8, (Ry 16) ¶ ⊕	
Cheam, M-9, (Ry 16) ⊕	
Chemainus, K-9, (Ry 20) * † ⊕ -----	400
Cherry Creek, N-7, (Ry 16) ¶ ⊕	
Chezacutt, Yale-Cariboo.	
Chickens Lake, Comox.	
Chilanco Forks, Yale-Cariboo.	

<i>Towns, etc.—continued.</i>	Pop. 1911
Chilcotin, L-6	33
Chilliwack, M-9 * ③ £	1657
China Bar, M-8, (Ry 16) ¶ ③	
China Creek, Q-9, (Ry 16) ¶ ③	
Chinook Cove, Yale Cariboo.	
Choate, M-8, (Ry 16) ¶ ③	
Christies, Kootenay ¶ ③ £	
Christies, Comox ¶ £	
Christina (Ry 16) ¶ ③ 8 m N Cascade, P-9.	
Chu Chua, Yale-Cariboo.	
Church House, Comox.	
Circle City, Q-7 ¶	
City Heights, Vancouver City.	
Clanwilliam, P-7, (Ry 16) ¶ ③	
Clapperton, M-8, (Ry 16) ¶ ③	
Claoose, Nanaimo ¶ £	
Claxton, E-4 £	43
Clayburn, L-9, (Ry 16) * ③	
Clayoquot, I-9 * † £	250
Clew Cumshewi, C-5 ¶	
Clinton, M-7 * †	150
Cloister, Kootenay, (Ry 16) ¶ ③	
Clo-oose, Nanimo.	
Cloverdale, L-9, Ry 60) * † ×	42
Clover Valley, L-9	28
Coal Creek, Kootenay (Ry 72) *	
Coalmont, Yale-Cariboo.	
Cobble Hill, K-9, (Ry 20) * † ③	30
Cody Junction, G-8, (Ry 69) ¶ †	52
Coghlan, New Westminster.	
Cokato, S-8, (Ry 16) ¶ ③	
Coldstream, O-8 ¶	
Colebrook, (Ry 60) ¶ † ×	
Colebrook Junction, New West- minster, (Ry 60) ¶	
Colbrook Road, New Westminster, (Ry 60) ¶	
Collingwood East, Vancouver City *	
Collison Bay, Comox ¶ £	
Colquitz, Nanaimo.	
Columbia, Yale-Cariboo * †	350
Columbia Gardens, Kootenay.	
Colwood, K-9, (Ry 20)	27
Comaplix, Q-7 *	66
Comox, J-8 * †	138
Coombs, J-9, (Ry 20).	
Copper Junction, Yale-Cariboo, (Ry 60) ¶	
Copper River, Comox †	
Coquitlam, L-9 *	
Corbin, T-8, (Ry 17) *	
Cornwalls, M-7 ¶	
Cortez Island, Comox.	
Cory, N-9, (Ry 60) ¶ ×	
Coryell, P-9, (Ry 16) ¶ ③	
Cottonwood, L-5 †	
Courier, Kootenay, (Ry 16) ¶ ③	
Courtenay * 55 m from Wellington, J-9	124
Coutlee, N-8, (Ry 16) * ③	12
Cowichan Bay, Nanaimo.	
Cowichan Lake, J-9	52
Cowichan Station, K-9, (Ry 20) * ③	23
Coykendahl, Q-8, (Ry 16) ¶ ③	
Coyle, N-8, (Ry 16) ¶ ③	
Cracroft, Comox.	
Craigellachie, P-7, (Ry 16) ¶ ③	
Craigs, Comox, (Ry 20) ¶	
Craigton, Q-9 ¶	

<i>Towns, etc.—continued.</i>	Pop. 1911
Cranbrook, S-8, (Ry 16) * † ③	3090
Crawford Bay, R-8.	
Creighton Valley, Yale-Cariboo.	
Crescent, New Westminster, (Ry 60) ×	
Crescent Valley, Q-8, (Ry 16) ③	
Creston, R-9, (Rys 16, 60) * † ③	67
Crookers, Kootenay ¶ £	
Crofton, K-9 * £	
Crown Point, Q-9, (Ry 16) ¶ ③	
Crow's Nest, T-8, (Ry 16) † ③	
Cumberland, J-8 * †	1237
Curzon, R-9 (Ry 16) ¶ † ③	
Cut Bank, Q-6, (Ry 16) ¶ ③	
Guys House, M-5 ¶	
Davie, Kootenay ¶ ③ £	
Davis, Kootenay ¶ ③ £	
Davis, New Westminster, (Ry 60) ¶	
Dawson, Q-7 ¶	
Deadwood, Yale-Cariboo.	
Deep Creek, Yale-Cariboo.	
Deer Park, P-8 ③ £	86
Delta, New Westminster.	
Denman Island, Comox.	
Denoro, Yale-Cariboo, (Ry 60) ¶	
Denver Canyon, Q-8, (Ry 16) ¶ ③	
Departure Bay, Nanaimo ¶ £	
De Roche * 3 m E Nicomin, L-9	28
Dewdney, L-9, (Ry 16) * ③	20
Deson, S-8 ¶	
Discovery, Comox *	
Divards, N-7 ¶	
Dog Creek, L-6	25
Doley, Yale-Cariboo ¶	
Donald, Q 6, (Ry 16) ¶ † ③	40
Dorr, S-9, (Ry 60) ×	
Dot, M-8, (Ry 16) ③	
Douglas, N-8 ¶	53
Douglas, L-9, (Ry 60) ¶ ×	
Douglas Lake, Yale-Cariboo.	
Downie, Q-7, (Ry 16) ¶ ③	
Drynoch, M-8, (Ry 16) ¶ ③	
Duck Range, Yale-Cariboo.	
Ducks, O-7, (Ry 16) ¶ † ③	27
Duncan, R-7 ¶	207
Duncan's Station, K-9, (Ry 20) * † ③	340
Durieu, New Westminster.	
Eager, S-8, (Ry 16) ¶ ③	
East Burnaby, New Westminster †	
East Chilliwack, New Westminster.	
East Kelowna, Yale-Cariboo.	
East Sooke, Nanaimo.	
East Wellington, J-9	160
Eburne, New Westminster *	122
Eburne Station, Vancouver City.	
Echo Lake, S-3 ¶ †	
Eddys, Kootenay, (Ry 16) ¶	

Towns, etc.—continued.	Pop. 1911
Edgewood, Kootenay	£
Edmonds, New Westminster.	
Egnell, R-2	¶
Eholt, P-9	* † ----- 142
Eholt Junction, Yale-Cariboo, (Ry 16)	¶ †
Eight Mile Point, Kootenay	¶ † £
Eighty-Three Mile House, M-6	¶ †
Elk Creek, New Westminster.	
Elk Lake, Nanaimo, (Ry 128)	¶
Elkmouth, S-8, (Ry 60)	¶ ×
Elko, S-8, (Rys 16, 60)	* † † ×
Elk Prairie, Kootenay.	
Elson, O-7, (Ry 16)	¶ †
Embry Spur, New Westminster, (Ry 60)	¶
Emerald, R-6, (Ry 16)	¶ †
Empire Valley, L-6	¶
Enderby, O-7, (Ry 16)	* † † ----- 835
English Bay Junction, New Westminster	¶
Enterprise, Q-8	¶ † £
Erickson, R-9, (Ry 16)	* †
Erie, Q-9, (Ry 60)	* × ----- 90
Errington, J-9.	
Esquimalt, K-9, (Ry 20)	* † † ----- 250
Evans, Kootenay	¶ £
Ewings Landing, Yale-Cariboo	£ †
Exstew, E-3, (Ry 66)	¶
Extension, Nanaimo	----- 800
Extension Junction, Nanaimo	¶
Fairmont Springs, Kootenay	¶
Fairview, O-9	* † ----- 100
Falkland, Yale-Cariboo.	
False Creek, New Westminster. (Ry 60)	¶
Farron, P-9, (Ry 16)	¶ † †
Fauquers, Kootenay	¶ † £
Ferguson, Q 7	----- 130
Fernie, S-8, (Rys 16, 60, 72)	* † † ----- 3146
Fernie Mines, T-8	¶
Fern Ridge, New Westminster.	
Field, R-6, (Ry 16)	* † † ----- 139
Fife, P-9, (Ry 16)	†
Finchspur, Kootenay, (Ry 17)	¶
Fire Valley, Kootenay	¶ † £
Fisherman, (Ry 16)	¶ † †
Fitzgeralds, Nanimo, (Ry 20)	¶
Flagstone, S-9, (Ry 60)	×
Flat Creek, Q-7, (Ry 16)	¶ †
Flummerflet, New Westminster, (Ry 60)	¶
Forde, Q-6, (Ry 16)	¶ †
Forest Glen, Kootenay	¶ † £
Fork Creek, E-1	¶
Fort Connelly, H-2	¶
Fort Fraser, J-4	¶
Fort George, L-4.	
Fort Graham, J-1	¶
Fort Halkett, U-1	¶
Fort McLeod, K-3	¶
Fort Rupert, G-7	¶ £
Fort Shepherd, Q-9	¶

Towns, etc.—continued.	Pop. 1911
Fort St. James, J-3.	
Fort St. John, N-2	¶
Fort Steele, S-8	* † ----- 353
Fort Steele Station, S-8, (Ry 16)	¶ †
Francois Lake, Comox.	
Fraser, Q-1, (Ry 130)	¶
Fraser Arm, New Westminster.	
Fraser Lake, Yale-Cariboo	†
Fraser Mills, New Westminster, (Rys 16, 60)	* † †
Frazer River Junction, New Westminster, (Ry 60)	¶
Friendly Cove, Comox	¶ £
Fruitvale, Q-9, (Ry 60)	×
Furrer, N-7, (Ry 16)	¶ †
Gabriola Island, K-9.	
Galena, R-7	†
Galiano, Nanaimo	* ----- 52
Galloway, S-8, (Ry 16)	¶ †
Gambier, Comox.	
Ganges, Nanaimo	*
Gang Ranch, Yale-Cariboo.	
Gartrell, Yale-Cariboo.	
Gateway, T-9	†
Gellatly, Yale-Cariboo	£ †
Genelle, (Ry 16)	¶ † £
Germansen, J-2	¶
Gerrard, Q-7, (Ry 16)	† †
Gibson Landing, Comox.	
Gilpin, P-9, (Ry 16)	¶ †
Gitwangak, Comox.	
Glacier, Q-7, (Ry 16)	† † ----- 21
Glade, Q-9, (Ry 16)	¶
Gladstone, P-9	¶ * ----- 100
Gladwin, M-8, (Ry 16)	¶ †
Glenemma, Yale-Cariboo.	
Glenogle, R-6, (Ry 16)	¶ †
Glenora, S-2	¶ ----- 178
Glenside, Yale-Cariboo, (Ry 60)	¶
Glentanna, Comox.	
Glen Valley, New Westminster.	
Glenwood, L-9.	
Gloucester Oil Works, D-4	¶
Goatfell, R-9, (Ry 16)	¶ † ----- 42
Golden, R-6, (Ry 16)	* † † ----- 800
Goldfields, Q-7	¶
Gold Hill, Q-7, (Ry 16)	¶ †
Goldstream, K-9, (Ry 20)	† ----- 23
Good Hope Cannery, Comox	¶ £
Gordon Head, Nanaimo.	
Gowdy Road, (Ry 60)	¶ 3 m E Port Quichon, P-9.
Graham Landing, Kootenay.	
Grahams, (Ry 70)	¶ 7 m N Grand Forks, P-9.
Grahams, Kootenay	¶ † £
Granby Junction, P-9, (Ry 16)	¶ † †
Grande Prairie, O-7	----- 71
Grand Forks, P-9, (Rys 16, 60, 70, 127)	* † † † ----- 1577
Grand Forks Junction, P-9, (Ry 60)	¶
Granite, Q-8, (Ry 16)	¶ † ----- 52
Granite Bay, Comox.	

Towns, etc.—continued.	Pop. 1911
Granite Creek, N-8.	
Grantham, J-8.	
Gray Creek, Kootenay £	
Great West, (Ry 60) ¶ 5 m W Cloverdale, L-9.	
Greely, Q-7, (Ry 16) ¶ ∅	
Greenslide, Q-7, (Ry 16) ¶ ∅	
Greenville, E-3 ¶	
Greenwood Junction, Yale-Cariboo, (Ry 16) ¶	
Greenwood, P-9, * † ∅ -----	778
Gretna, Yale-Cariboo ¶ ∅ £	
Griffith, Q-6, (Ry 16) ¶ ∅	
Grindrod, O-7, (Ry 16) ¶ ∅	
Grohman, S-7 ¶	
Guichon, (Ry 60) ¶ † see Port Guichon, K-8.	
Gutelius, Q-8, (Ry 16) ∅	

Haddington Island, Comox ¶ £	
Hagan, 5 m S W Sidney, K-9.	
Hagensborg, Comox.	
Halcyon Hot Springs, Q-7 * † ∅ £..	40
Hale, P-9, (Ry 60) ¶	
Hall, Q-8, (Ry 60) ¶ ×	
Hall's Prairie -----	35
Hammond, L-9, (Ry 16) ¶ † ∅	
Hanbury, Kootenay, (Ry 16).	
Hanceville, K-6.	
Haney, L-9, (Ry 16) ¶ † ∅	
Happy Valley, Nanaimo.	
Harbledown, Comox.	
Hardy Bay, Comox ¶ £	
Harpers Camp, M-6 † -----	15
Harris, Kootenay ¶ ∅ £	
Harrison Hot Springs, M-9 * † -----	34
Harrison Mills, M-9, (Ry 16) * † ∅ £	
Harrop, Kootenay * £	
Hartford Junction, P-9, (Ry 16) ¶ ∅	
Hartley Bay, Comox ∅ £	
Haskins Point, Kootenay ¶ ∅ £	
Hastings, L-9, (Ry 16) † ∅ -----	363
Hastings Road, New Westminster, (Ry 60) ¶	
Hatzic, L-9, (Ry 16) * ∅	
Hazelmere, L-9, (Ry 60) * ×	
Hazelton, G-3 * † -----	144
Heal, Nanaimo.	
Heatley Avenue, (Ry 16) ¶ ∅ 1 m E Vancouver, K-9.	
Hector, R-6, (Ry 16) ¶ † ∅	
Hedley, O-9, (Ry 60) * † ×	
Heffley Creek, Yale-Cariboo.	
Helena, O-8 ¶	
Hendon, Yale-Cariboo.	
Hendrys, New Westminster, (Ry 60) ¶	
Heriot Bay, Comox * †	
Hermit, Kootenay, (Ry 16) ¶ ∅	
Hesquia, Comox ¶ £	
Hillbank, K-9, (Ry 20) ∅	
Hillcrest, Vancouver City *	
Hills, Q-8, (Ry 16) ¶ ∅	
Hilton, Yale-Cariboo.	
Hodges, P-9, (Ry 16) ¶ ∅	

Towns, etc.—continued.	Pop. 1911
Holberg, Comox £	
Hollyburn, Vancouver City.	
Hope, Yale-Cariboo *	
Hope Point, Comox.	
Hope Station, M-9, (Ry 16) † ∅ -----	263
Hornby Island, Comox.	
Hosmer, S-8, (Rys 16, 60) * † ∅ × -----	1000
Hospital Crossing, (Ry 20) ¶ 2 m N Victoria, K-9.	
Howe Sound, K-8 ¶	
Howser, Q-7, (Ry 16) ∅	
Hudsons Hope, M-2 ¶	
Hulicar, Yale-Cariboo.	
Humming Bird, (Ry 70) ¶ 3 m N Niagara, P-9.	
Hunnex, Kootenay, (Ry 60) ¶	
Hunter, (Ry 60) ¶ 2 m S Ymir, Q-9.	
Hunterville, Yale-Cariboo.	
Huntingdon, L-9, (Ry 60) × -----	50
Hupel, Yale-Cariboo.	
Hydah, Comox-Atlin.	
Hydraulic, Yale-Cariboo †	

Ikeda Bay, Comox ¶ † £	
Illicillewaet, Q-7, (Ry 16) * † ∅ -----	117
Indian Village, N-7 ¶	
Inverholme, (Ry 60) ¶ × 4 m E Port Guichon, K-8.	
Inverness † £	
Ironton, Kootenay ¶ £	
Irvine's Landing, Comox.	
Isherman, P-9 ¶	
Iskut River, S-3 ¶	

Jackson, (Ry 16) ¶	
Jaffray, S-8, (Ry 16) † ∅	
Janes Road, Vancouver City.	
Jedway, Comox £	
Jerome, S-9, (Ry 16) ¶ ∅	
Jewells, Kootenay, (Ry 16) ¶	
Johannesburg, K-29 ¶ †	
Jordan, (Ry 60) ¶ † 1 m E Phoenix, P-9.	
Jukeson, S-8, (Ry 16) ¶ ∅	
Junction Valley, M-8 ¶	

Kaien, D-3, (Ry 66).	
Kaleden, Yale-Cariboo.	
Kamloops, N-7, (Ry 16) * † ∅ -----	3772
Kanaka, M-8, (Ry 16) ¶ ∅	
Kaslo, R-8, (Ry 69) * † ∅ £ -----	722
Katz, M-9, (Ry 16) ¶ ∅	
Keating, K-9, (Ry 128)	
Keefers, M-8, (Ry 16) † ∅	

Towns, etc.—continued.	Pop. 1911
Keithley Creek, M-5-----	57
Kelowna, O-8 * † ⊕ £-----	1663
Kensington Prairie, New Westminster.	
Keremeos, O-9, (Ry 60) * † ×	
Keremeos Centre, Yale-Cariboo *	
Kerrisdale, Vancouver City †	
Kersley, Yale-Cariboo.	
Kettle Valley Junction, (Ry 127)	
‡ 2 m S W Carson, P-9.	
Kildalah, Comox ‡ £	
Killarney, P-8 ‡	
Kilwancook, D-30 ‡	
Kimberley, S-8, (Ry 16) * ⊕-----	100
Kimsquit, Comox, (Summer P. O.)	
Kincolith, Comox £	
Kinert, R-9, (Ry 16) ‡ ⊕	
Kingcome Inlet, Comox.	
Kingsgate, R-9, (Ry 16) † ⊕	
Kinnaird, Q-9, (Ry 16) ‡ ⊕	
Kispiox, Comox † ‡	
Kispiox River, F-2 ‡	
Kitchener, R-9, (Ry 16) † ⊕-----	81
Kitimat, Comox.	
Kitimat Mission, Comox.	
Kitselas * †	
Kitsum Kelum †	
Koch Siding, Kootenay, Q-8, (Ry 16) ⊕	
Koenigs, (Ry 20) ‡ ⊕ 28 m NW	
Victoria, K-9.	
Kokanee, Kootenay.	
Kokanee Creek, Kootenay ‡ ⊕ £	
Koksilah, K-9, (Ry 20) ⊕-----	47
Kootenay Bay, Kootenay ⊕ £	
Kootenay Landing, R-9, (Ry 16) ‡ ⊕ £	
Kshish Siding, F-3 ‡	
Kualt, Yale-Cariboo.	
Kulds, F-2 ‡	
Kuper Island, Nanaimo.	
Kuskonook, R-8, (Ry 60) £	
Kwinitsa, E-4, (Ry 66)	
Kyuquot, Comox £	

Labarthe, Kootenay, (Ry 16) ‡ ⊕	
La Blanche, Q-7, (Ry 16) ‡ ⊕	
Lac La Hache, M-6 *-----	122
Ladner, K-9 *-----	780
Ladysmith, K-9, (Ry 20) * † ⊕-----	3295
La France, Kootenay ‡ ⊕ £	
Laidlaw, Yale-Cariboo.	
Lakemere, New Westminster.	
Lake Hill, Nanaimo.	
Lakeside, Kootenay ‡ ⊕ £	
Laketon, S-2 ‡-----	20
Langford Station, Nanaimo ⊕	
Langley, L-9 *-----	127
Langley Prairie, New Westminster.	
Lansdowne, O-7 ‡	
La Porte, P-6 ‡	
Lardo, Q-8, (Ry 16) † ⊕ £	
Larkin, Q-7, (Ry 16) ‡ ⊕	
Lasqueti, Comox.	
Lauretta, Q-7, (Ry 16) ‡ ⊕	
Laurier, P-9 ‡	
Lawn Hill, Comox.	

Towns, etc.—continued.	Pop. 1911
Lazo, Comox ‡	
Leancholl, R-7, (Ry 16) ‡ ⊕	
Lebahdo, Q-8, (Ry 16) ‡ ⊕	
Lebarthe, Q-8 ‡	
Leburne, K-9 ‡	
Lemon City, Q-8 ‡	
Lemon Creek, Q-8, (Ry 16) ‡ ⊕	
Lennandale, Yale-Cariboo.	
Liard Post, U-1 ‡	
Lillooet, M-7 * †-----	303
Lincoln, New Westminster, (Ry 60)	
‡ ×	
Lingies, Kootenay, (Ry 60) ‡	
Little Canyon, F-3 ‡	
Littleton, F-3, (Ry 66) ‡	
Liverpool, L-9 ‡ ×	
Lockeport, Comox £	
Loco, S-8, (Ry 16) ‡ ⊕	
Loop Cabin, Q 1, (Ry 130) ‡ † <-----	15
Log, T-8, (Ry 16) ‡ ⊕	
Lorne Mine, Yale-Cariboo.	
Louis Creek, Yale-Cariboo †-----	20
Low Inlet, Comox ‡ £	
Lower Nicola, N-8-----	66
Lucky Jim, (Ry 69) ‡ 21 m NW	
Kalso, R-8.	
Lulu, K-9 ‡	
Lulu Island, K-9-----	40
Lumby, O-8-----	74
Lund, J-S *-----	22
Luxton, Nanimo.	
Lynch Creek, P-9, (Ry 70) ‡	
Lynn Creek, Vancouver City.	
Lytton, M-8, (Ry 16) * † ⊕-----	364
McBride Junction, Comox, (Ry 20) ‡	
McCoy, Q-8, (Ry 16) ‡ ⊕	
McDonald, Kootenay, (Ry 60) ‡ ⊕ £	
McDougalls Crossing, Kootenay,	
(Ry 60) ‡	
McGillivray, T-7, (Rys 16, 17) ‡ † ⊕	
McGuigan, Q-8, (Ry 69) ‡	
McInnis, Kootenay, (Rys 16, 60) ‡	
McKinney, O-9 ‡	
McMurdo, Kootenay †	
McNairs, L-9, (Ry 60) ‡	
McNeillie, R-9, (Ry 16) ‡ ⊕	
Mabel Lake, Yale-Cariboo.	
MacInnes, Q-7, (Ry 16) ‡ ⊕	
Maddougs-Shaw, New Westminster,	
(Ry 90) ‡	
Magee, K-9 ‡	
Majuba Hill, New Westminster.	
Makinsons, Kootenay ‡ £	
Malakwa, P-9, (Ry 16) * ⊕	
Mamette Lake, N-8.	
(Mann, E-3, Ry 66) ‡	
Manson Creek, Comox, (Summer	
P. O.)	
Manistee, Kootenay.	
Mapes, Yale-Cariboo.	
Maple Bay, K-9.	
Mara, O-7, (Ry 16) ⊕	
Marble Bay, Comox ‡ £	

Towns, etc.—continued. Pop. 1911

Marconi, New Westminster, (Ry 16)	
¶ ③	
Marron Lake, Yale-Cariboo.	
Marysville, S-8, (Ry 16) * ③	
Marysville Junction, S-8, (Ry 16) ¶ ③	
Massett, Comox £	
Mathewson Road, (Ry 60) ¶ 7 m E	
Port Guichon, K-9.	
Matsqui, New Westminster, (Ry 16)	
* † ③	
Mayne * see Plumper Pass, K-9----	84
Mayook, S-8, (Ry 16) ¶ ③	
Maywood, Victoria City -----	22
Meadows, Q-9, (Ry 60) ¶ ×	
Meadows, Q-1, (Ry 130) ¶ ×	
Meldrum Creek, Yale-Cariboo.	
Menziess Bay, Comox ¶ £	
Merritt, N-8, (Ry 16) * † ③ -----	703
Metchosin, K-9.	
Metlakatla, D-3 £	
Meyers Flat, Yale-Cariboo.	
Michel, T-8, (Rys 16, 60) * † ③ ×	840
Middlesboro, Yale-Cariboo *	
Midway, P-9, (Rys 16, 60) * † ③ ×	237
Miles Ferry ¶ 2 m E Slocan Junction,	
Q-8.	
Millstream, Nanaimo.	
Milner, New Westminster *	
Milne's Landing, Nanaimo * -----	24
Mineral City, Q-8 ¶	
Mirror Lake, Kootenay ③ £	
Mission, O-8 ¶	
Mission City, L 9 † -----	100
Mission Junction, L-9, (Ry 16) ¶ † ③	
Mitikan, P-7, (Ry 16) ¶ ③	
Moberly, R-6, (Ry 16) ¶ ③	
Monte Creek, Yale-Cariboo.	
Moodysville, L-9 ¶	
Mordens, Yale-Cariboo ¶ £	
Morley, Kootenay ¶ ③ £	
Morricetown, G-3 ¶ †	
Morrison, Kootenay, (Ry 16) ¶	
Morrissey, T-8, (Ry 16) † ③	
Mother Lode, Yale-Cariboo, (Ry 16) ¶	
Mott, S-8, (Ry 60) ¶ ×	
Mountain, Q-8, (Ry 60) ¶ ×	
Mount Coquitlam, (Ry 16) ¶ ③	
Mount Lehman, L-9 -----	60
Mount Olie, Yale-Cariboo.	
Mount Sicker, K-9, (Ry 20) ¶ ③	
Mount Tolmie, Nanaimo.	
Mowitch, O-7, (Ry 16) ¶ ③	
Moyie, S-8, (Ry 16) * † ③ -----	800
Mundore, M-7 ¶	
Munro, New Westminster.	
Munro, N-7, (Ry 16) ¶ ③	
Murphy, Q-9, (Ry 16) ¶ ③	
Murryville, L-9.	
Myncaster, (Ry 60) † × 14 m W	
Midway, P-9.	

Naas Harbour, D-9 £	
Naccord, L-9 ¶	
Nahlin, S-2 ¶ †	
Nahlin Branch, S-2 ¶	
Nahun, Yale-Cariboo ③ £	
Nakina, R-1 ¶ †	

Towns, etc.—continued. Pop. 1911

Nakusp, Q 8, (Ry 16) * † ③ £ -----	360
Nanaimo, J-9, (Ry 20) * † ③ £ -----	8306
Nanoose Bay, J-9, (Ry 20) † -----	24
Naramata, Yale-Cariboo ③ £	
Nass River, D-1 ¶	
Natal, (Ry 16) ¶ † ③ × 2 m S Michel,	
T-8.	
Nechacco, Yale-Cariboo †	
Needles, Kootenay ③ £	
Nelson, Q-8, (Rys 16, 60) * † ③	
× £ -----	4476
New Denver, Q-8 * † ③ £ -----	368
New Hogem, I-2 ¶	
New Michel, Kootenay *	
New Westminster, L-9, (Ry 60)	
* † ③ × -----	13199
Niagara, P-9, (Ry 70) ¶	
Nicola, N-8, (Ry 16) * † ③ -----	110
Nicomekl, 2 m S Cloverdale, L-9 ----	48
Nicomin, L-9, (Ry 16) ¶ ③ -----	27
Nootka, Comox ¶ £	
Norman, N-9, (Ry 60) ¶ ×	
North Arm, K-9 ¶	
North Bend, M-8, (Ry 16) * † ③ ----	276
North Bonaparte, Yale-Cariboo.	
North Bulkley, H-3 ¶	
North Kamloops, Yale-Cariboo.	
Northfield, J-9, (Ry 20) ③ -----	300
North Gabriola, Nanaimo.	
North Saanich, K-9 -----	112
North Star Junction, Kootenay,	
(Ry 16) ¶	
North Vancouver, Vancouver City	
* † -----	8196
Notch Hill, O-7, (Ry 16) * † ③ ----	54

Oak Bay, Nanaimo * †	
Oceanic, Comox £	
Okanagan, O-9 -----	23
Okanagan Centre, Yale-Cariboo * ③ £	
Okanagan Falls, O-9 * -----	37
Okanagan Landing, O-8, (Ry 16) * † ③ £	29
Okanagan Mission, Yale-Cariboo ③ £	65
Olalla, O-9.	
Old Hogem, I-2 ¶	
Old Hudsons Hope, M-2 ¶	
Oliver, New Westminster, (Ry 60) ¶	
Olson, S-8, (Rys 16, 60) ¶ ③ ×	
One Hundred and Fifty Mile House,	
M-6 * † -----	68
Osoyoos, O-9 ¶	
Otter, L-9, (Ry 60) ×	
Otter Point, K-9 †	
Ottertail, R-6, (Ry 16) ¶ † ③	
Oyama, Yale-Cariboo *	

Pacofi, Comox £	
Pages Lagoon, Comox ¶ £	
Palliser, R-6, (Ry 16) * † ③ -----	80
Parksville, J-9, (Ry 20) * † -----	90
Parsons Bridge, (Ry 20) ¶ 6 m	
N W Victoria, K-9.	
Paterson, Q-9, (Ry 60) † ③ ×	
Paulson, P-9, (Ry 16) * ③	

Towns, etc.—continued.	Pop. 1911
Pavey, Q-1, (Ry 130) ¶	
Pavilion, M-7 †	40
Paxton Valley, Yale-Cariboo.	
Payne Tram, (Ry 69) ¶ 1 m N	
Cody, Q-8.	
Peachland, O-8 * ∅ £	450
Pearndonville, New Westminster.	
Pemberton Meadows, L-8.	
Pemberton Portage, Yale-Cariboo.	
Pender Island, Nanaimo	20
Pennington, Q-1, (Ry 130) ¶ †	
Penticton, O-8 * ∅ £	56
Perrys, Q-8, (Ry 16) ¶ ∅	
Perry Siding, R-8.	
Phelan, D-4, (Ry 66).	
Phoenix, P-9, (Rys 16, 60) * † ∅ ×	662
Pifers Mill, New Westminster, (Ry 60) ¶	
Pilot Bay, R-8 ¶ ∅ £	132
Pine, R-1 ¶	
Pine Grove, New Westminster, (Ry 60) ¶ ×	
Piper Siding, New Westminster, (Ry 60).	
Pitt Meadows, L-9, (Ry 16) ∅	
Pitt River, New Westminster.	
Plumper Pass, K-9 ¶	
Point Cowan, Comox.	
Point Gray, Vancouver City	4320
Point Moody Road Station, New Westminster, (Ry 60) ¶	
Popcum, M-9 ¶	
Poplar, Q-7, (Ry 16) ¶ † ∅	
Poplar Creek, Kootenay.	
Porcupine, P-9, (Rys 16, 60) ¶ ∅	
Port Alberni, Comox, (Ry 20) * † £	
Port Douglas, L-8 ¶	
Porteous, S-8 ¶	
Porter Lodge, T-2 ¶	
Port Essington, E-4 * £	300
Port Guichon, K-9 ×	116
Port Hammond, New Westminster *	62
Port Haney, L-9 * ∅	58
Port Hardy, Comox.	
Port Harvey, Comox ¶ £	
Port Huson, Comox ¶ £	
Port Kells, L-9, (Ry 60) ×	24
Port Kusam, Comox.	
Port Lewis, A-4 ¶	
Port Mellon, Nanaimo ¶ £	
Port Moody, L-9, (Ry 16) * † ∅	640
Port Nelson, Comox ¶ £	
Port Neville, Comox.	
Porto Rico, Q-8, (Ry 60) ¶ ×	14
Port Renfrew, Nanaimo † £	
Port Simpson, D-3 * † ∅ £	
Poupore, Q-9, (Ry 16) ¶ ∅	
Powell River, Comox † £	
Prince Rupert, D-3, (Ry 66) * † ± £	4184
Princeton, N-9, (Ry 60) * † ×	355
Pritchard, Yale-Cariboo, (Ry 16).	
Procter, Q-8, (Ry 16) * † ∅ £	

Qualicum, Comox ¶ † £	
Quathiaski Cove, Comox £	
Quatsino, G-7	46
Queen Charlotte, Comox £	

Towns, etc.—continued.	Pop 1911
Queens Bay, Kootenay ∅	
Queensborough, Yale-Cariboo.	
Queenstown, F-7 ¶	
Quesnel, L-5 * †	131
Quesnel Forks, M-4 †	110
Quilchena, N-8	30

Raft River, Yale-Cariboo.	
Rand, New Westminster.	
Read Island, Comox.	
Realm, O-7, (Ry 16) ¶ ∅	
Reaton, Q-7 ¶	
Redcliff Mine, Comox-Atlin.	
Redgrave, Q-6, (Ry 16) ¶ ∅	
Refuge Bay, Comox.	
Reid, Kootenay ¶ ∅ £	
Reiswig, Yale-Cariboo.	
Renata, Kootenay ∅ £	
Republic and Grand Forks Junction, (Ry 16) ¶ ∅ 1 m E Grand Forks, P-9.	
Retreat Cove, Nanaimo.	
Revelstoke, P-7, (Ry 16) * †	3017
Richeys, Yale-Cariboo, (Ry 60) ¶	
Richfield, M-5 ¶	
Rideau, P-9, (Ry 60) ¶ ×	
Righleys, M-8 ¶	
Rileys, S-2 ¶	
Riondel, Kootenay ∅ £	
Riverside, New Westminster ¶ †	
Rivers Inlet, G-6	163
Roberts Creek, Comox.	
Robson, Q-8 * £	48
Rock Bay, Comox *	
Rock Creek, O-9 *	80
Rockford, N-8 ¶	20
Rock Island, Kootenay ¶ ∅ £	
Rock River, O-9 ¶	
Rocky Point, Nanaimo.	
Roger's Pass, Q-6, (Ry 16) * † ∅	33
Rooseville, Kootenay.	
Roseberry, Q-8, (Ry 16) † ∅ £	52
Rosedale, New Westminster.	
Ross, Kootenay, (Ry 60) ¶	
Rossland, P-9, (Rys 16, 60) * † ∅ ×	2826
Ross Peak, Q-7, (Ry 16) ¶ ∅	
Roy, Comox.	
Royal Oak, (Ry 128) 2 m N W Victoria, K-9.	
Ruby Creek, M-9, (Ry 16) ∅ †	
Ruskin, L-9, (Ry 16) * † ∅	
Russells, (Ry 20) ¶ ∅ 1 m N Victoria, K-9.	
Rutland, Yale-Cariboo.	
Ryan, R-9, (Ry 16) † ∅	
Rykerts, R-9, (Ry 60) ¶ †	

Saanichton, K-9, (Ry 128) ¶	40
Saddle Rock, M-8, (Ry 16) ¶ ∅	
Salmo, Q-9, (Ry 60) * † ×	171
Salmon Arm, O-7, (Ry 16) * † ∅	326
Salmon House, H-5 ¶	
Salmon River, Comox ¶ £	

Towns, etc.—continued.	Pop. 1911
Salt Spring Island, K-9 *	
Salvus, E-3, (Ry 66) ¶	
Sanca, Kootenay ¶ @ £	
Sandon, Q-8, (Rys 16, 69) * † @	151
Sandwick, J-8 *	51
San Joseph Bay, Comox.	
Sapperton, L-9, (Rys 16, 60) * @	
Sardis, M-9 *	
Saturna, Nanaimo.	22
Savona, N-7, (Ry 16) † @	50
Schooner Passage, Comox, (Summer P. O.)	
Sayward, Q-9, (Ry 60) ¶ ×	29
Scarf, Nanimo.	
Sealey, Comox-Atlin.	
Seaton, L-7 ¶	
Seattle Mine, (Ry 70) ¶ 2 m N Niagara, P-9.	
Sechart, Comox † £	
Sechelt, Comox *	110
Selkirk, Q-7 ¶	
Semlin, M-7, (Ry 16) ¶ @	
Sereths Mill, Kootenay, (Ry 16) ¶	
Seventeen Mile Post, K-9, (Ry 20) ¶	
Seventy Mile House, M-7 †	
Seymour, O-7 ¶	
Seymour Arm, Yale-Cariboo.	
Shames, F-3, (Ry 66) ¶	
Shaughnessy Height, Vancouver.	
Shawnigan Lake, K-9, (Ry 20) * @.	18
Sheep Creek, Kootenay †	
Shields Station, Q-8, (Ry 16) ¶ @ £	
Shingle Creek, Yale-Cariboo.	
Shirley, Nanaimo.	
Shopland, K-9 ¶	
Shore Acres, Q-8, (Ry 16) @	
Shortreed, New Westminster.	
Shorts Point, Yale-Cariboo ¶ @ £	
Shovel Creek, I-4 ¶	
Shushartie, Comox.	
Shuswap, O-7, (Ry 16) † @	19
Sicamous, P-7 †	152
Sicamous Junction, Yale-Cariboo, (Ry 16) ¶ @	
Sidley, Yale-Cariboo *	
Sidney, K-9, (Ry 128) * £	95
Sidney Island, Nanaimo ¶	
Silica, P-9, (Rys 16, 60) ¶ @ ×	
Silver Creek, Yale-Cariboo.	
Silverdale, L-9, (Ry 16) @	
Silverthorne, Comox.	
Silverton, Q 8 * † @	194
Similkameen, O-9, (Ry 60) ×	
Sinclair, Kootenay †	
Sirdar, R-9, (Ry 16) † @	57
Sirdar Junction, R-9, (Rys 16, 60) ¶ @	
Six Mile Creek, Q-8, (Ry 16) ¶ @	
Sixty-one Mile House, M-7 ¶	
Skidegate, Comox £	
Skincuttle Inlet, Comox ¶ £	
Slahaltkan, Yale-Cariboo †	
Slarwood, S-8 ¶	
Sloan, Comox.	
Slocan, Kootenay *	
Slocan City, Q-8, (Ry 16) ¶ † @ £	950
Slocan Junction, Q-8, (Ry 16) * † @	
Sluggett, Nanaimo.	
Smelter Lake, (Ry 70) † ¶ 4 m N Grand Forks, P-9.	
Smelter Junction, Q-9, (Ry 16) ¶ † @	

Towns, etc.—continued.	Pop. 1911
Smith, Kootenay ¶ @ £	
Smith Road, (Ry 60) ¶ 6 m E Port Guichon, L-9.	
Sockeye, E-3, (Ry 66) ¶	
Soda Creek, L-6 * †	54
Sointula, Comox £	
Solsqua, P-7, (Ry 16) ¶ @	
Somenes, K-9, (Ry 20) * @	25
Sooke, K-9 †	29
South Bulkley, I-3 †	
South Fork, R-8, (Ry 69) ¶	
South Fort George, Yale-Cariboo.	
South Hill, Vancouver City *	
South Nanaimo ¶ 1 m S Nanaimo, K-9.	
South Pender, Nanaimo.	
Southport, J-9, (Ry 60) ¶ ×	
South Port Mann, New Westminster.	
South Salt Spring, Nanaimo *	45
South Vancouver, Vancouver City	16126
South Wellington, J-9, (Ry 20) @	
South Westminster, L-9, (Ry 60)---	14
Spallumcheen, P-7 ¶	
Sparwood, S-8, (Rys 16, 60) @ ×	
Spatsum, M-7, (Ry 16) ¶ @	40
Spencer, (Ry 60) ¶ 7 m W Grand Forks, P-9.	
Spencer City, Q-7 ¶	
Spences Bridge, M-8 * † @	
Spences Bridge Junction, Yale-Cari- boo, (Ry 16) ¶ @	
Spillmacheen Landing, R-7 ¶ †	
Sproules, Kootenay, (Ry 69) ¶	
Sproules, Yale-Cariboo ¶ @ £	
Spuzzum, M-8, (Ry 16) † @	
Squamish, K-8	72
Squilax, O 7, (Ry 16) ¶ @	
St. Elmo, M-9 ¶	123
St. Ephraim, R-6 ¶	
St. Eugene Mission, S-8 ¶	
St. Leon, Q-7 ¶ @ £	
St. Leon Hot Springs, Kootenay.	
Standard, E-4 ¶ £	
Stanley, M-5 ¶ †	61
Stanwell, (Ry 70) ¶ 3 m S Lynch Creek, P-9.	
Starks Crossing, J-9, (Ry 20) ¶	
Steamboat Landing, R-7 ¶	
Stephen, R-6, (Ry 16) ¶ @	
Steveston, K-9 *	450
Stewart, Comox £ (Summer P. O.) †	
Stewart, (Ry 20) ¶ @ 5 m N W Victoria, K-9.	
Still Creek, (Ry 60) ¶ 4 m S Vancouver, K-9.	
Stillwater, Comox.	
Stormont, O-7, (Ry 16) ¶ @	
Stourbridge, Kootenay, (Ry 16) ¶ @	
Stovely, Nanaimo.	
Straiton, New Westminster.	
Strandby, Comox-Atlin.	
Strawberry Hill, New Westminster.	
Strawberry Vale, Nanaimo *	
Stump Lake, Yale-Cariboo.	
Sullivan, N-7 ¶	
Sullivan, Q-9, (Ry 16) ¶ @	
Sumas, L-9, †	
Sumas Junction, New Westminster, (Ry 16) ¶ @	
Summerland, O-8 * † @ £	1300

<i>Towns, etc.—continued.</i>	Pop. 1911
Summit, K-9, (Ry 20) ¶ † ⊕	
Summit Lake, Q-8, (Ry 16) ⊕ †	
Sunbury, New Westminster.	
Sunnydene, Vancouver City.	
Sunnywold, Yale-Cariboo ⊕ £	
Sunshine, Kootenay ¶ ⊕ £	
Sunshine Point, Kootenay ¶ ⊕ £	
Squash, Comox * £	
Surprise, R-1 ¶	
Surrey Centre, K-16-----	21
Surry, New Westminster, (Ry 60) ¶	
Sutelius, Q-8 ¶	
Swansea, S-8, (Ry 16) ¶ ⊕	
Swanson Bay, Comox £	
Swinton, S-8, (Rys, 60, 72) ¶ ⊕ ×	
Syackan, O-9, (Ry 60) ¶ ×	
Sylvesters Landing, T-2 ¶	
Syring Creek, Kootenay ⊕	
Taft, P-7, (Ry 16) ⊕	
Taghum, Q-8, (Ry 16) ¶ ⊕	
Tagoon Village, S-2 ¶	
Tahl-tam Village, S-2 ¶	
Taku, R-1 ¶ £	
Tamarac, Q-9, (Ry 60) ¶	
Tappen, O-7, (Ry 16) ⊕-----	20
Tarrys, Q-8, (Ry 16) ⊕	
Taskers, New Westminster, (Ry 60) ¶	
Telegraph Bay ¶ £	
Telegraph Creek, S-2 †-----	200
Telkwa, Comox †	
Terra Nova, New Westminster.	
Tete Daune Cache, O-5 ¶	
The Tepe, Q-1 ¶	
Thoburn, Nanaimo.	
Thompson, M-8, (Ry 16) ¶ ⊕	
Three Forks, Q-8, (Ry 16) ⊕-----	135
Three Valley, P-7, (Ry 16) * † ⊕	
Thrums, Q-8, (Ry 16) ⊕	
Thunder Bay ¶ £	
Thunder Hill, Kootenay.	
Thurlow, Comox-----	138
Tiger, Q-9, (Ry 16) ¶ ⊕	
Tochty, R-9, (Ry 16) ¶ ⊕	
Tod Inlet, Nanaimo * £	
Tofino, Comox * £ †	
Tokay, S-8, (Ry 16) ¶ ⊕	
Toketic, M-7, (Ry 16) ¶ ⊕	
Tonkin, Yale-Cariboo ¶	
Townsend, New Westminster, (Ry 60) ¶ ×	
Tracy, S-8 ¶	
Trail, Q-9, (Ry 16) * † ⊕-----	1460
Tranquille, N-7, (Ry 16) ¶ ⊕	
Trinity Valley, Yale-Cariboo.	
Triwood, Kootenay.	
Troup Junction, Q-8, (Rys 16, 60) ¶ † ⊕ £	
Trout Creek, O-8 ¶	
Trout Lake, Q-7 * ⊕ £-----	165
Tryst, Yale-Cariboo, (Ry 16) ¶ ⊕	
Tsimpsean, D-3 ¶	
Tsinkut, K-4 ¶	
Tulameen, N-8 *	

<i>Towns, etc.—continued.</i>	Pop. 1911
Tunnel, P-9, (Ry 16) ¶ ⊕	
Tunnel Creek, Kootenay, (Ry 60).	
Turgoose, Nanimo.	
Twenty Mile, Comox.	
Twenty-nine Mile House, L-8 ¶	
Twin Bay, Kootenay ¶ ⊕ £	
Twin Butte, Q-7, (Ry 16) ¶ ⊕	
Tyee, K-9, (Ry 20) ¶ ⊕	
Tyee, E-3, (Ry 66) ¶	
Tynehead, New Westminster, (Ry 60).	
Tzouhalem, Nanaimo.	
Ucluelet, Comox †-----	68
Union, I-8 ¶ †	
Union Avenue, (Ry 16) ¶ ⊕ 2 m N Rossland, Q-8.	
Union Bay, Comox * †	
Upper Bonnington, Q-8, (Ry 16) ¶ ⊕	
Upper Hat Creek, Yale-Cariboo.	
Upper Sumas, L-9-----	51
Vananda, J-8 *	
Vanarsdol, F-3, (Ry 66) ¶	
Vancouver, K-9, (Rys 16, 60) * † ⊕ × ± £-----	100401
Vancouver, East End, Vancouver City *	
Vancouver Heights, Vancouver City.	
Van Winkle, Yale-Cariboo.	
Vavenby, Yale-Cariboo.	
Vedder River, New Westminster ¶	
Vernon, O-8, (Ry 16) * † ⊕-----	2671
Verpool, L-9 ¶	
Victoria, K-9, (Rys 20, 128) * † ⊕ × † ± £-----	31660
Voght Valley, Yale-Cariboo.	
Volcanic, (Ry 70) ¶ 5 m N Niagara, P-9.	
Wade, P-9, (Ry 16) ¶ ⊕	
Wadhams, Comox £	
Waldo, S-8, (Ry 60) * ×	
Waleach, M-9, (Ry 16) ⊕ ¶	
Walhachin, Yale-Cariboo, (Ry 16) † ⊕	
Waneta, Q-9, (Ry 60) * † ×-----	40
Wanklyn, S-8, (Ry 16) ¶ ⊕	
Wapta, R-6, (Ry 16) ¶ † ⊕	
Wardner, S-8, (Ry 16) * † ⊕-----	30
Wardrop, S-8, (Ry 16) ¶ ⊕	
Wards, S-2 ¶	
Warfield, Q-9, (Ry 16) ¶ ⊕	
Wark Island, Comox ¶ £	
Wasa, S-8-----	25
Watmore, O-7, (Ry 16) ¶	

<i>Towns, etc.—continued.</i>	Pop. 1911
Wattsburg, Kootenay, (Ry 16) † ⊙	
Wauchope, P-8 ¶	
Webster's Corners, New Westminster.	
Welcome Pass, K-8.	
Wellington, J-9, (Ry 20) * † ⊙ -----	391
Westbank, Yale-Cariboo ⊙ £	
Westbridge, O-9 -----	24
West Demars, Kootenay.	
West Fork, Q-7 ¶	
Westham Island, New Westminster	65
Westholme, K-9, (Ry 20) ⊙ -----	30
Westley, Kootenay, (Ry 16) ⊙	
Westminster, (Ry 16) ¶ see New Westminster, L-9.	
Westminster Junction, L-9, (Ry 16) ¶ † ⊙ -----	41
Weston, (Ry 60) ¶ 1 m W Grand Forks, P-9.	
Westport, S-8 ¶	
West Robson, Q-8, (Ry 16) ¶ ⊙ £	
West Summerland, Yale-Cariboo.	
Whaletown, Comox -----	25
White Bear, Kootenay, (Ry 60) ¶	
White Lake, Yale-Cariboo.	
Whiteman, Yale-Cariboo ¶ £	
Whiteman Creek, Yale-Cariboo ⊙ £	
White Pass, Q-1, (Ry 130) ¶ †	
White Rock, New Westminster, (Ry 60) † ×	
Whitewater, Q-8, (Ry 69) ¶ -----	123
Whonnock, L-9, (Ry 16) * ⊙ -----	70
Wigwam, P-7, (Ry 16) ¶ ⊙	
Wilkes, R-9, (Ry 60) ¶	
Williams Lake, Yale-Cariboo.	

<i>Towns, etc.—continued.</i>	Pop. 1911
Williams Siding, Kootenay.	
Willowpark, Nanaimo.	
Willow Point, Kootenay ⊙ £	
Wilmer, R-7 *	
Wilson Crossing, Nanaimo.	
Wilson Landing, Yale-Cariboo ⊙ £	
Wilsons, S-2 ¶	
Windermere, R-7 * † -----	123
Windslo, Kootenay ¶ £	
Winlaw, Q-8, (Ry 16) ⊙	
Winn, Kootenay.	
Winnott, Vancouver City.	
Winter Harbor, Comox ¶ £	
Wolfs, New Westminster, (Ry 60) ¶	
Wood, Kootenay, (Ry 69) ¶ 1 m S E Sandon, Q-8.	
Woodberry, Kootenay ¶ ⊙ £	
Woodberry Creek, Q-8 ¶	
Woodward, New Westminster.	
Wycliffe, S-8, (Ry 16) * ⊙	
Wynndel, R-9, (Ry 16) ⊙	
Yahk, R-9, (Ry 16) ⊙	
Yale, M-8, (Ry 16) * † ⊙ -----	174
Yinglings, Kootenay ¶ ⊙ £	
Ymir, Q-9, (Ry 60) * † × -----	256
Ynaconda, P-9 ¶	
Yoho, R-6, (Ry 16) ¶ ⊙	
Yreka, G-7 ¶	

RAND McNALLY & CO.'S

Series of Indexed Pocket Maps of

FOREIGN COUNTRIES

- Afghanistan. See Persia.
Africa, 21 x 28 inches, with inset map of Suez Canal on large scale.
Algeria, Tunis, and Morocco, 11 x 14 inches.
Argentine, Chile, Paraguay, and Uruguay, 21 x 28 inches.
Asia, 28 x 21 inches.
Australia, 28 x 21 inches, with inset maps of Sydney and Melbourne.
Austria-Hungary, 28 x 21 inches.
Belgium. See Netherlands.
Brazil and Guiana, 21 x 28 inches.
*British Columbia, 28 x 21 inches.
*Central America, 28 x 21 inches.
Chile. See Argentina.
China, 28 x 21 inches.
Colombia and Venezuela, 28 x 21 in.
Cuba, 28 x 21 inches.
Denmark, 11 x 14 inches.
Ecuador, Peru, and Bolivia, 14 x 21 inches.
Egypt, 14 x 21 inches.
England and Wales, 21 x 28 inches.
Europe, 28 x 21 inches.
France, 21 x 28 inches.
Germany, 42 x 28 inches.
Greece and the Ionian Islands, 21 x 14 inches.
Guiana. See Brazil.
Hawaii, 14 x 11 inches.
Holland. See Netherlands.
India (British), 21 x 28 inches.
Ireland, 21 x 28 inches.
Italy, 21 x 28 inches.
Japan, 21 x 28 inches.
* Indicates maps accompanied with Pocket Index. All others have Index printed on back of map.
- *Manitoba, 28 x 21 inches.
*Mexico, 28 x 21 inches.
Netherlands and Belgium, 14 x 21 in.
New Zealand, Tasmania and the Fiji Islands, 14 x 21 inches.
North America, 28 x 21 inches.
*Nova Scotia, New Brunswick and Prince Edward Island, 21 x 14 in.
Oceania and Malaysia, 28 x 21 in.
Ontario, 28 x 21 inches.
Palestine, 21 x 14 inches.
Panama, 28 x 21 inches.
Persia, Afghanistan and Baluchistan, 21 x 28 inches.
Peru. See Ecuador.
Philippine Islands, 21 x 28 inches.
Porto Rico, 14 x 11 inches.
Portugal. See Spain.
*Quebec, 28 x 21 inches.
Russia (European), 21 x 28 inches.
Saskatchewan, 21 x 28 inches.
Scotland, 21 x 28 inches.
South America, 21 x 28 inches.
Spain and Portugal, 21 x 28 inches.
Sweden and Norway, 14 x 21 in.
Switzerland, 21 x 14 inches.
Turkey in Asia (Asia Minor), 21 x 14 inches.
Turkey in Europe, Roumania, Bulgaria, Montenegro and Servia, 21 x 28 inches.
Union of South Africa, 28 x 21 inches.
Venezuela. See Colombia.
West Indies, 21 x 14 inches.
World on Mercator's Projection, 28 x 21 inches.

RAND McNALLY & CO.

MAP PUBLISHERS

40-42 E. 22d St., NEW YORK

157 to 173 Adams St., CHICAGO

HOTEL ETHELTON

A HOME FOR TRAVELERS IN
SEATTLE, WASHINGTON

OFFERS EXCEPTIONAL ADVANTAGES IN

LOCATION

Third Avenue, between University and Union Streets, opposite Post Office, one block from principal retail stores, in the heart of the best business and amusement district.

EQUIPMENT

One Hundred and Five comfortable Rooms, newly furnished, with running hot and cold water, steam heat, **Free Telephone**, electric light and **sunlight** in each.

ECONOMY

Rooms, one person, \$1.00 per day, \$5.00 to \$7.00 per week; two persons, \$1.50 per day, \$5.50 to \$8.00 per week, with free use of baths on each floor. Rooms with private baths, \$2.00 and \$2.50 per day.

**MAKE THE ETHELTON YOUR HOME
IN SEATTLE**

TWENTIETH CENTURY MANUAL OF RAILWAY STATION SERVICE

By FRED L. MEYER.

While the subject matter has been especially prepared as a **TEXT BOOK** for young men who wish to become properly equipped station, freight, ticket, and baggage agents, it also makes a strong appeal to the older men already in the service who are ever seeking to become more efficient in the performance of their duties. It is also a work which will be quickly appreciated by the general public, the jobber, the shipper, or any man who pays freight, on account of the unusual amount of highly valuable information it contains, which has never before been put in book form.

Printed from large, clear type, on extra heavy paper, and substantially bound in a rich dark blue ribbed cloth, 8vo, size 6 x 9 inches, illustrated with full-page facsimile reproductions of railroad forms and reports.

Price, \$1.25, postpaid.

RAND, McNALLY & Co., PUBLISHERS
CHICAGO AND NEW YORK.

When you visit Seattle stop at the New Hotel

ARCHIBALD

SECOND AVENUE AND STEWART STREET

JOHN E. SAVAGE, President.

T. E. FLINT, Manager



Every modern convenience known in a first-class hotel
In the heart of the business, shopping and theatre district

150-OUTSIDE ROOMS-150

European Plan: \$1.00 and up per day
With Private Bath, \$2.00 and up per day

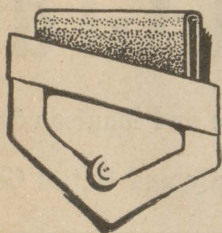
THE ONLY FRENCH-ITALIAN RESTAURANT IN THE CITY
TABLE D'HOTE DINNER, with Wine, 75 cents

From depot or docks take our auto-bus or N. Queen Anne
and Aloha Street cars direct to the hotel

Have your mail addressed care of

HOTEL ARCHIBALD, Seattle, Washington

Carry All
your information
in your vest pocket



It's the
Handy,
Logical
Place

You can keep track of all the little things so apt to slip a busy man's mind. An

LOOSE I-P LEAF
MEMO BOOK

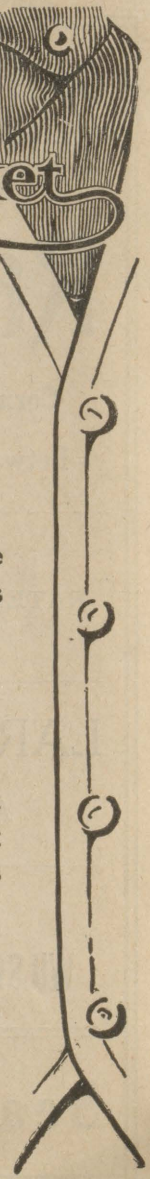
will remember for you. It will let you find what you want when you ought to have it. It will help keep your pockets free.

LOOSE I-P LEAF Memo Books are made in two styles and sufficient sizes to care for every need. If your stationer cannot supply you write direct to

IRVING-PITT MFG. CO.,

Dept. "M"

Kansas City, Mo.



Seattle's Commercial Hotel

THE
Rainier-Grand

Corner First Avenue and Madison Street
Between the Wholesale and Retail Centers

EUROPEAN PLAN
RATES: WITH BATH, \$2.00 AND UP
WITHOUT BATH, \$1.00 AND UP

LARGE SAMPLE ROOMS

ALL MODERN CONVENIENCES

CHAS. PERRY, Manager
WILSON & WHITE HOTEL CO., Proprietor

Seattle, Washington

MC GILL UNIVERSITY LIBRARY

Gz 821



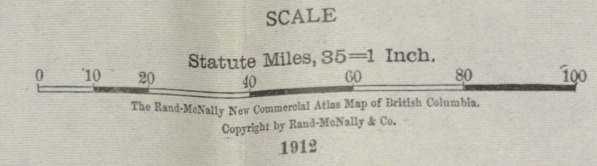
.R15.

467898

4150702



The RAND-McNALLY
NEW COMMERCIAL ATLAS MAP OF
BRITISH COLUMBIA



**BRITISH COLUMBIA
RAILROADS.**

- 16 Canadian Pacific. Dom. Exp.
- 17 Eastern British Columbia.
- 20 Esquimaux & Nanaimo. Dom. Exp.
- 60 Great Northern. Gr. Nor. Exp.
- 68 Grand Trunk Pacific. Can. Exp.
- 69 Kaituma.
- 70 Kettle Valley.
- 72 Morrissey, Fernie & Michel.
- 127 Spokan & British Columbia.
- 128 Victoria & Sidney.
- 130 White Pass & Yukon. W. F. & Co.'s Exp.

Hotel Washington

SEATTLE, U. S. A.



EURO-
PEAN
PLAN

ABSO-
LUTELY
FIRE
PROOF

A New, Magnificent Hotel

CATERING TO THE BEST COMMERCIAL
AND TOURIST PATRONAGE

250 outside rooms and suites, each with bath.
Drawing-rooms, writing-rooms, public and
private dining-rooms, cafe, grill, rathskeller,
ballroom and roof garden

The Leading Hotel of the Pacific Northwest

Management of J. M. LUX

Seattle's Hotel Washington