



NORTH AMERICA
EAST COAST
OF
NEWFOUNDLAND
CAPE BONAVISTA TO BAY BULLS

INCLUDING
TRINITY, & CONCEPTION BAYS

SURVEYED BY CAPT ORLEBAR, & STAFF COMD J. H. KERR, R.N.

assisted by
Comd Hancock Mess^{rs} Curry, Day, Henry, & Hyndman, R.N.
and W.L. Scamell, C. Robinson, & W.F. Maxwell, Navigating Lieut^{ants} R.N.

1867-71

Figures on the land express the heights in feet above high water ordinary springs
the black dot on land is ground in sand or rock, a small dot, shells, or stones

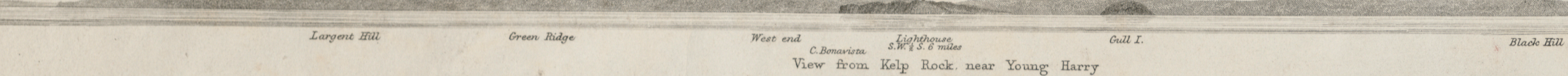
Magnetic Variation in 1871, nearly stationary

F. Ford, Ft. Fleming, Ice Information, Ice Breaking Lights

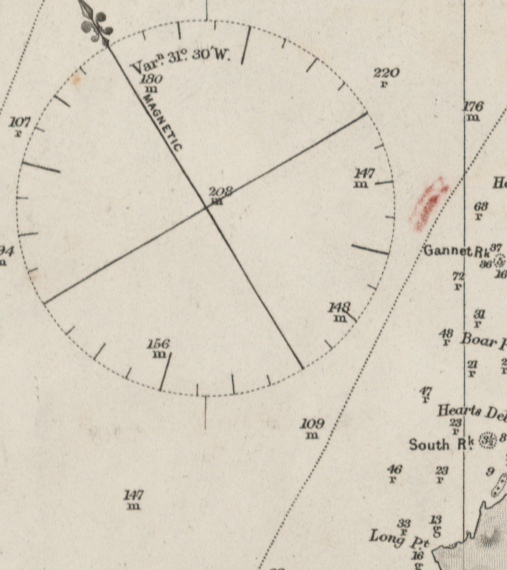
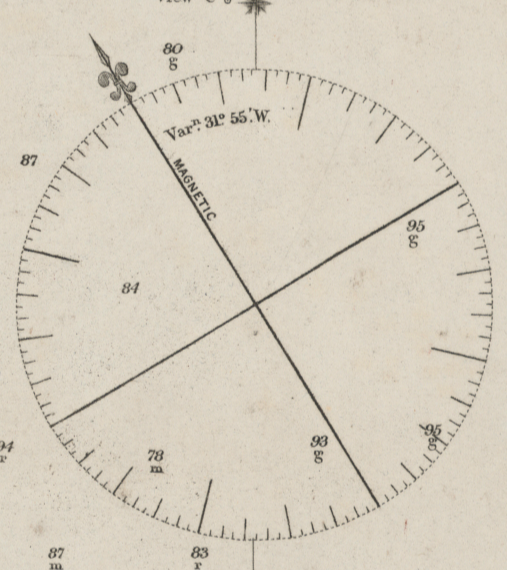
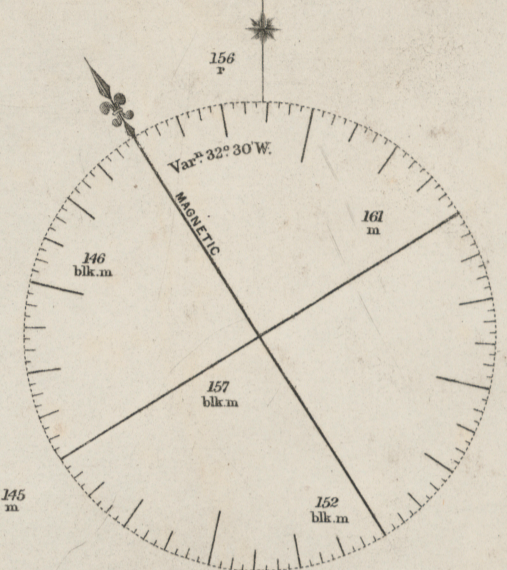
SOUNDINGS in FATHOMS
All soundings are Magnetic



Cape Bonavista Lighthouse N.W. 1/4 W. one mile



View from Kelly Look near Young Harry



View from the landing stages off St. John's



Bonaville Lighthouse N.W. 1/4 W. 1/2 mile



Bell Island Lighthouse N.W. 1/4 W. 1/2 mile



St. John's Lighthouse N.W. 1/4 W. 1/2 mile

Longitude West from Greenwich 53° 30' 00" to 53° 00' 00" W