
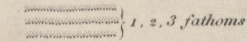
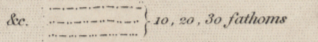





THE
GULF OF S. LAWRENCE
 Sheet II
 FROM THE
ESQUIMAUX ISLANDS TO LAKE ISLAND

SURVEYED BY CAPT H. W. DAYFIELD R.N. F.R.S.
 1832-1834.
 EXCEPT BETWEEN MISTANOQUE LAND AND CAPE MECATINA
 WHICH WAS SURVEYED BY
 MICHAEL LANE R.N.
 1768.

 Sand Banks dry at low water.
 1, 2, 3 fathoms &c.  10, 20, 30 fathoms
 Flood Stream  Ebb Stream  Current
 The lines on the arrows show the strength of the stream at spring tides.
 The soundings are given from low water at spring tides.
 ⚓ Best anchorage
 Under the soundings a dot and a small S. sh. slate sh. shells.
 F. Fixed R. Revolving Light H.W. High Water L.W. Low Water.
 Variation in 1871 increasing annually about 2' in winter.

SOUNDINGS IN FATHOMS
 Mistanoque Bay H.W. F & C X 20" Springs rise 6 Neaps 3 feet
 Little Mecatina X 50 5 3

