









GULF OF ST. LAWRENCE MAGDALEN ISLANDS

SURVEYED BY LIEUT. P. E. COLLINS R.N.
1833.

 Sand Banks dry at Low Water
 1 to 5 fathoms
 5 to 20 fathoms
 20 to 30 fathoms
 Ebb Stream
 Flood Stream
 Current
The lines on the arrows show the strength of the stream at spring tides
The soundings are given from Low Water at spring tides
 Red Anchor
High Water at Full and Change VIII^h 20^m Spring Tides rise 3 feet Neaps 2 feet
Under the sounding a triangle and square a stone, a shell, or an egg, a rock,
be brown, fine, or white.
Variations in 1850, increasing about 5 annually.

SOUNDINGS IN FATHOMS

