

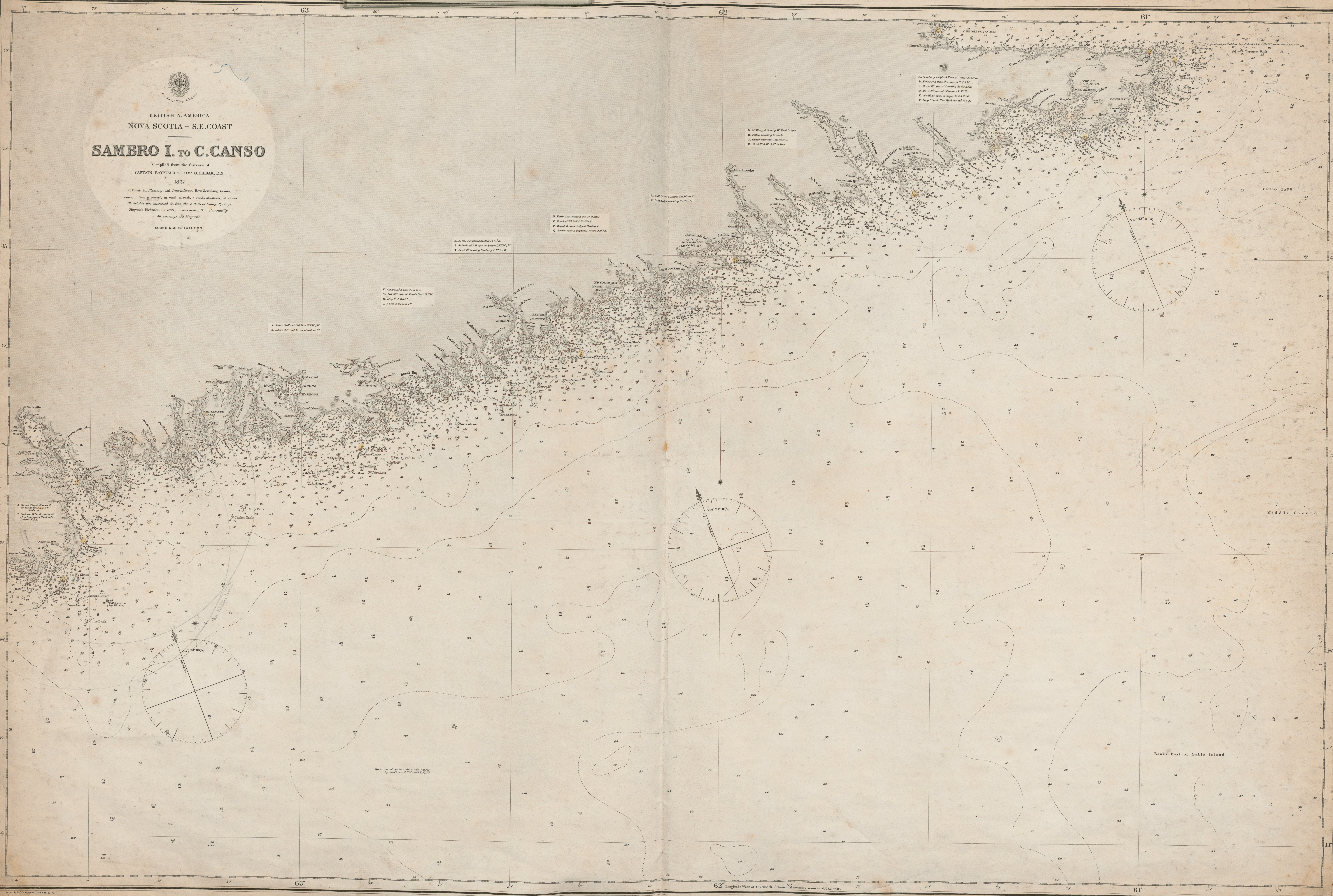
BRITISH N. AMERICA  
NOVA SCOTIA - S.E. COAST

# SAMBRO I. TO C. CANSO

Compiled from the Surveys of  
CAPTAIN BAYFIELD & COMP ORLEBAR, R.N.  
1867

*F. Foul, P. Floating, Lat. Intermittent, Rev. Revolving Light.*  
*C. Cassin, F. Fog, G. Gravel, M. Mud, R. Rock, S. Sand, Sh. Shells, St. Stone.*  
*All heights are expressed in feet above H.W. ordinary Springs.*  
*Magnetic Variation in 1871: - increasing 3' in 4 annually.*  
*All Bearings are Magnetic.*

SOUNDINGS IN FATHOMS



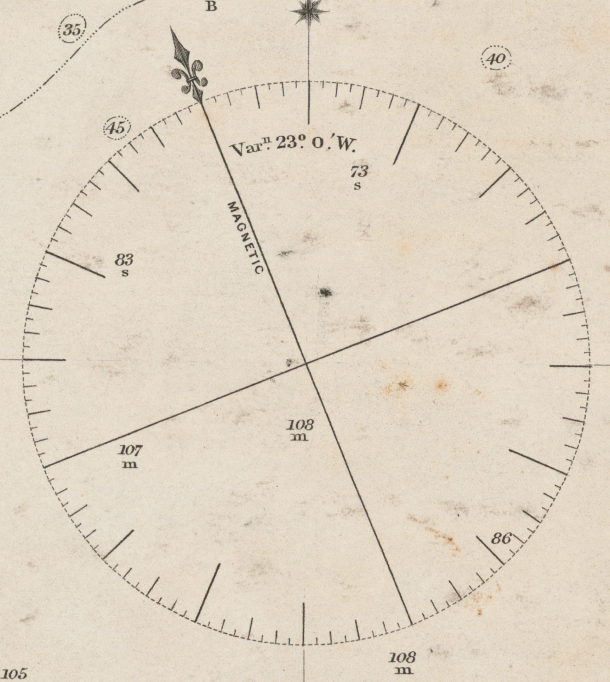
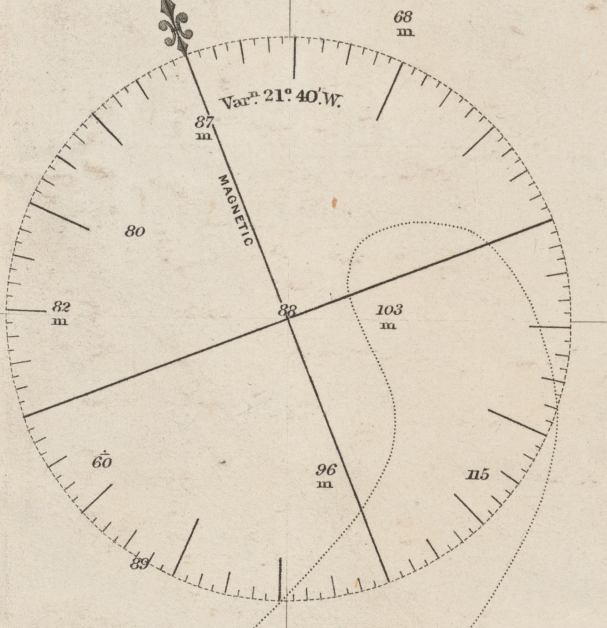

U. Ground 80' & above in line  
V. Sand 60' open of Single Reef XXX  
W. Sand 40' & below  
X. Gale & Under 20'

R. S. 4th Sounding 10' W. 30'  
S. Sounding 10' open of Base XXXW 10'  
T. Sounding 10' Sounding 10' 10' 10'

X. Sounding 10' East of White I.  
O. Sounding 10' & below  
P. Sounding 10' East of White I.  
Q. Sounding 10' East of White I.

O. Sounding 10' East of White I.  
H. Sounding 10' East of White I.  
J. Sounding 10' East of White I.  
K. Sounding 10' East of White I.

A. Sounding 10' East of White I.  
B. Sounding 10' East of White I.  
C. Sounding 10' East of White I.  
D. Sounding 10' East of White I.  
E. Sounding 10' East of White I.  
F. Sounding 10' East of White I.



Note: Soundings in variable bar figures  
by Staff Surgeon W. H. Sturges, R.N.