MAP OF THE COUNTIES OF SHEFFORD, IBERVILLE, BROME, MISSISQUOI AND ROUVILLE CANADA EAST.

From Special Surveys under the Direction of O.W. GRAY, Topographical Engr.

Published by H.F. WALLING 1864.

ALBERT DAVIS, Assistant Engineer — H.N. TURNER, Publishing Agent

SCALE OF MILES

EXPLANATIONS

RESIDENCE OF CAPT. JOHN WILLIAMS, Frost Village, C.E.

STE. ANGELE (PAROISSE de ST MARIE)

MARIEVILLE (PAROISSE DE STE MARIE)

MONT ST. HILAIRE (PAROISSE de ST HILAIRE)

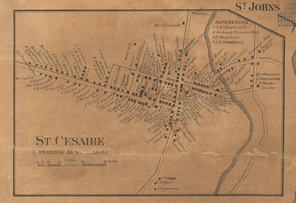

ST. CESAIRE (PAROISSE DE ST CESAIRE)

STE. BRIGIDE (PAROISSE DE STE BRIGIDE)

ST. GREGOIRE (PAROISSE DE ST GREGOIRE)

ST. PAUL D'ABBOTTSFORD (PAROISSE DE ST PAUL D'ABBOTTSFORD)

ABBOTTS CORNER (ST ARMAND)

WEST SHEFFORD (SHEFFORD)

LANGE GARDIEN (PAROISSE DE L'ANGE GARDIEN)

BEDFORD (STANBRIDGE)

RESIDENCE OF E.O. BRIGHAM, Esq., Brigham, C.E.



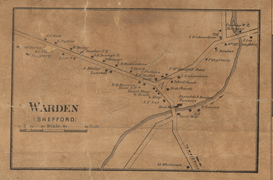

WARDEN (SHEFFORD)

ROXTON FALLS (ROXTON)

KNOWLTON (BROME)

MANSONVILLE (POTTON)

ALLENS CORNER (EAST FARNHAM)

STANBRIDGE (STANBRIDGE)

L'AVENIR VILLE (NORTH BURY)

SUTTON FLATS (SUTTON)

PHILIPSBURG (ST ARMAND)