

**THE**  
**RAILWAY**  
**Bridge over the St. Lawrence at Montreal**  
 SURVEYED BY ORDER  
 OF THE  
**COMMITTEE, MONTREAL & KINGSTON R.R.**

CITY OF

*G. Matthews Lith. Montreal.*



NOTE,  
 The Projection of Docks, Basins & Rail-way Track (shown by dotted lines) around Point St. Charles, is more extensive than should be at once undertaken. It admits of being taken up in Sections, & extended as required. The object of the present Projection is more to show what the Site is capable of, than what is now needed.

P R O P O S E D


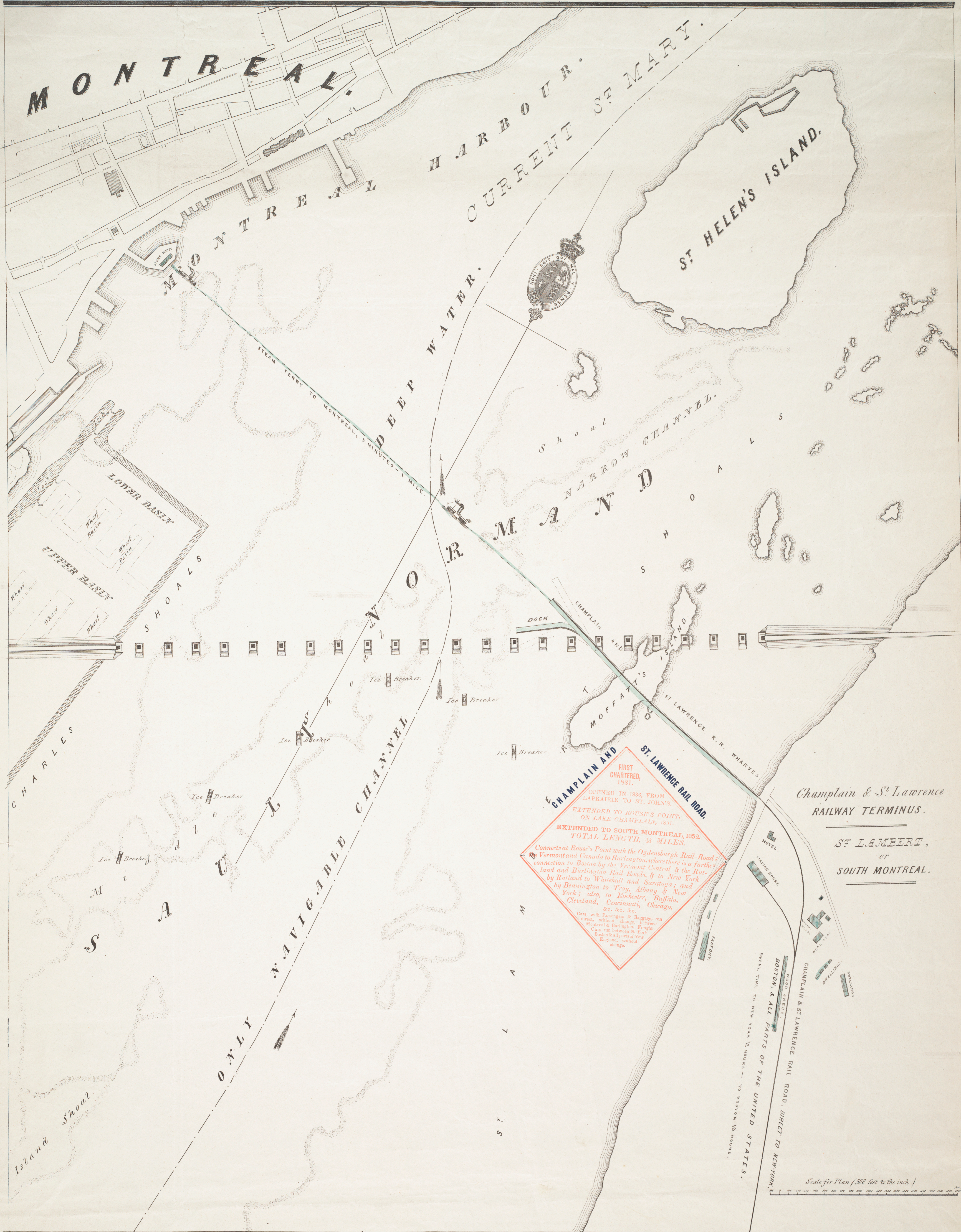
*To be filled with at least 20 feet of Water.*

NUN'S ISLAND.

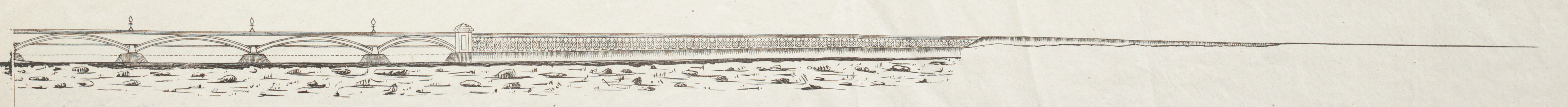
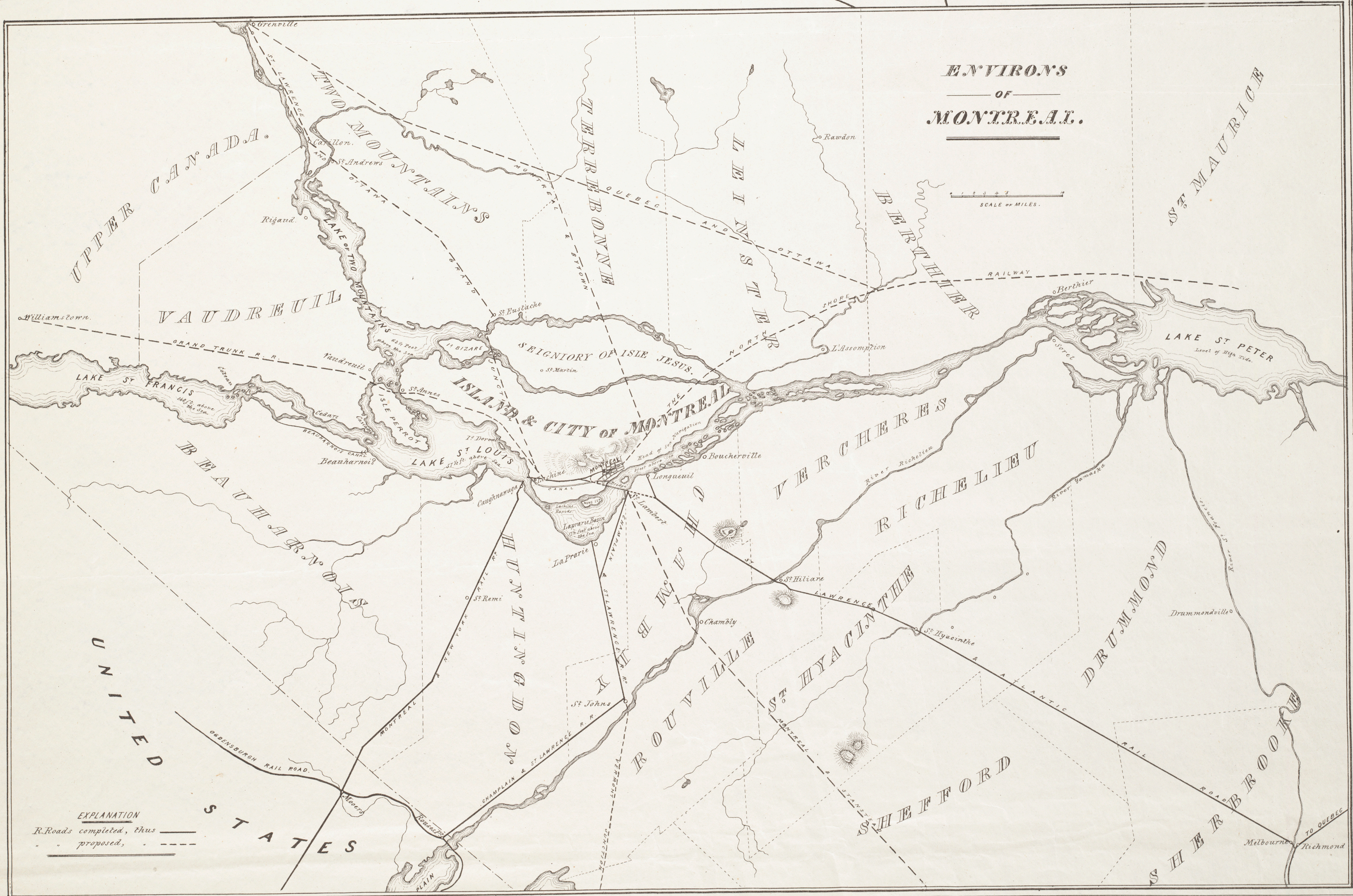
MONTREAL.  
 Point St. Charles.



ELEVATION OF BRIDGE



, LENGTH TWO MILES, HEIGHT OF CENTRE ARCH OVER *ONLY NAVIGABLE CHANNEL* ,



ONE HUNDRED FEET.

SCALE, 200 ft. to the Inch.